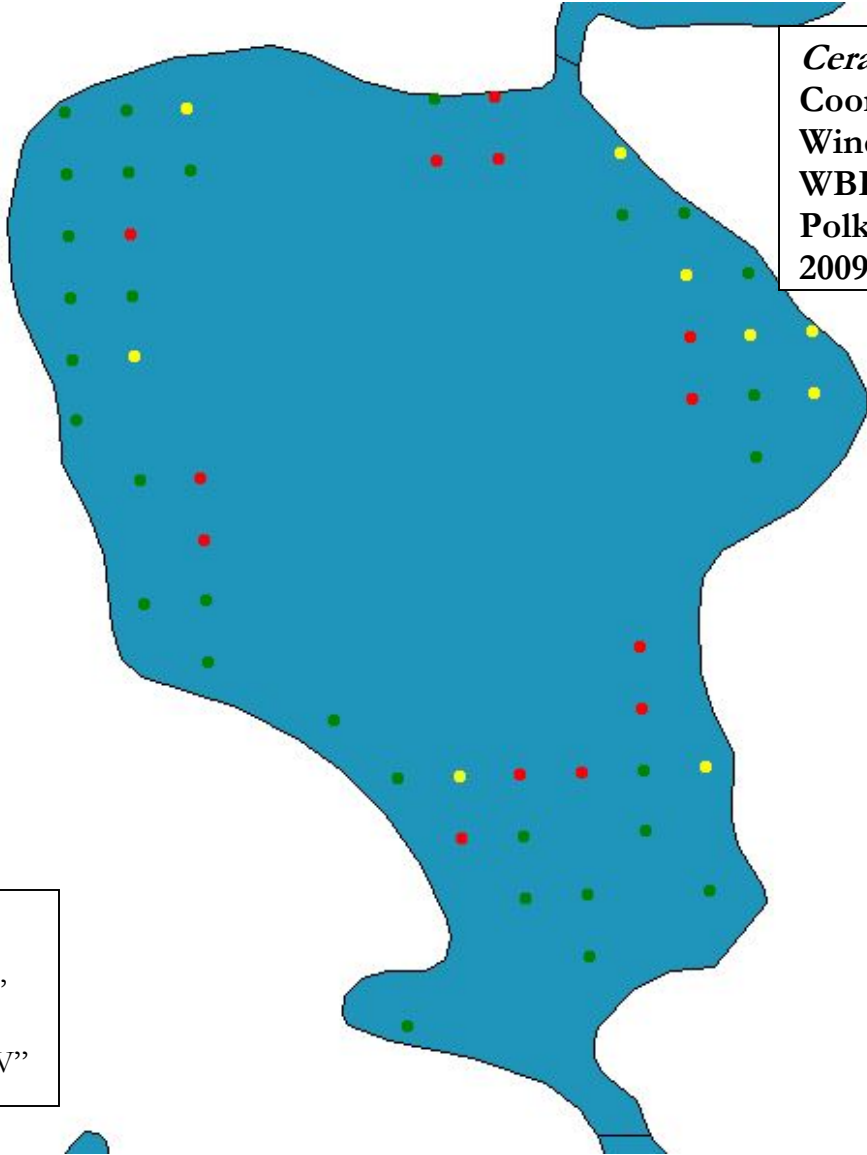
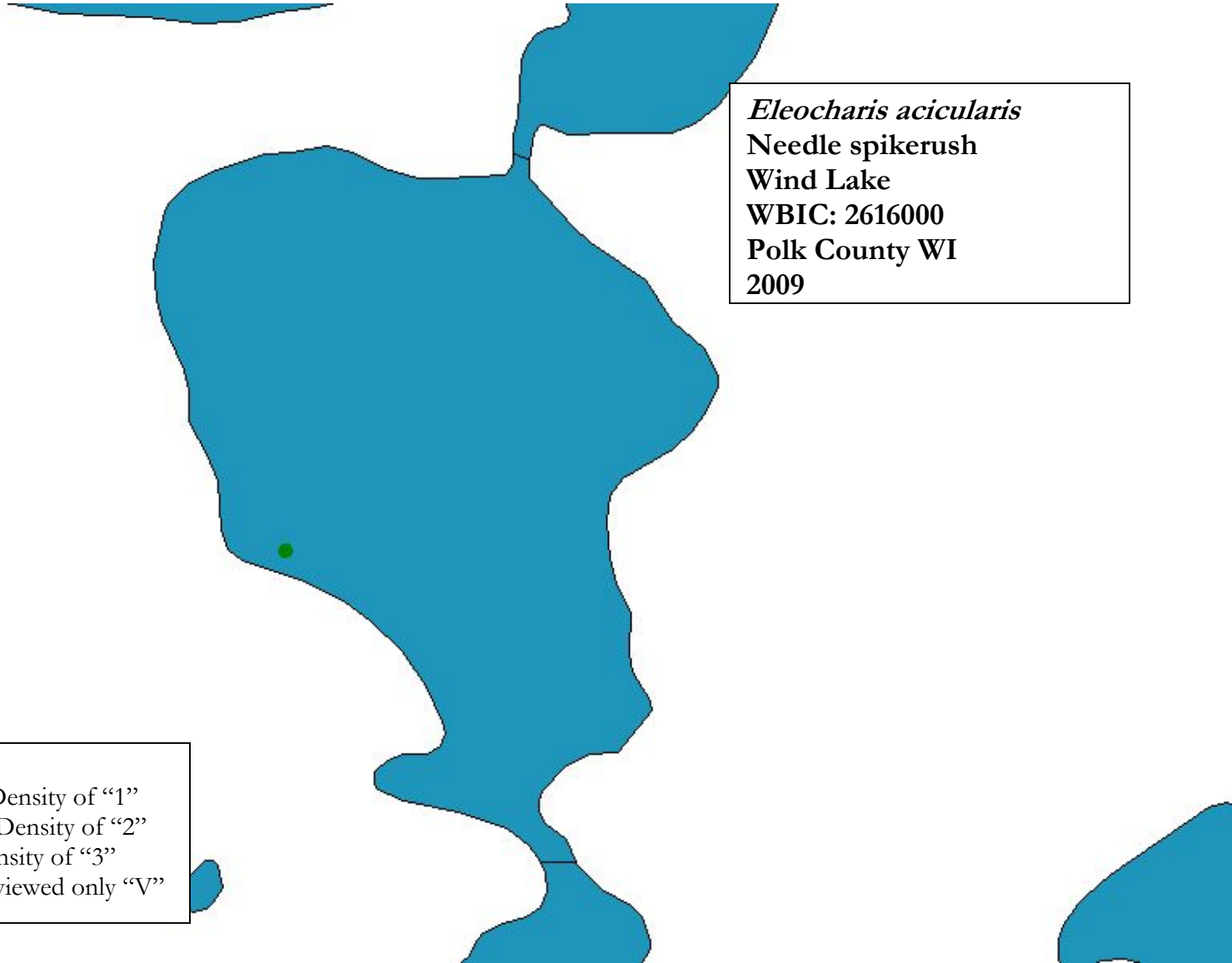


Ceratophyllum demersum
Coontail
Wind Lake
WBIC: 2616000
Polk County WI
2009



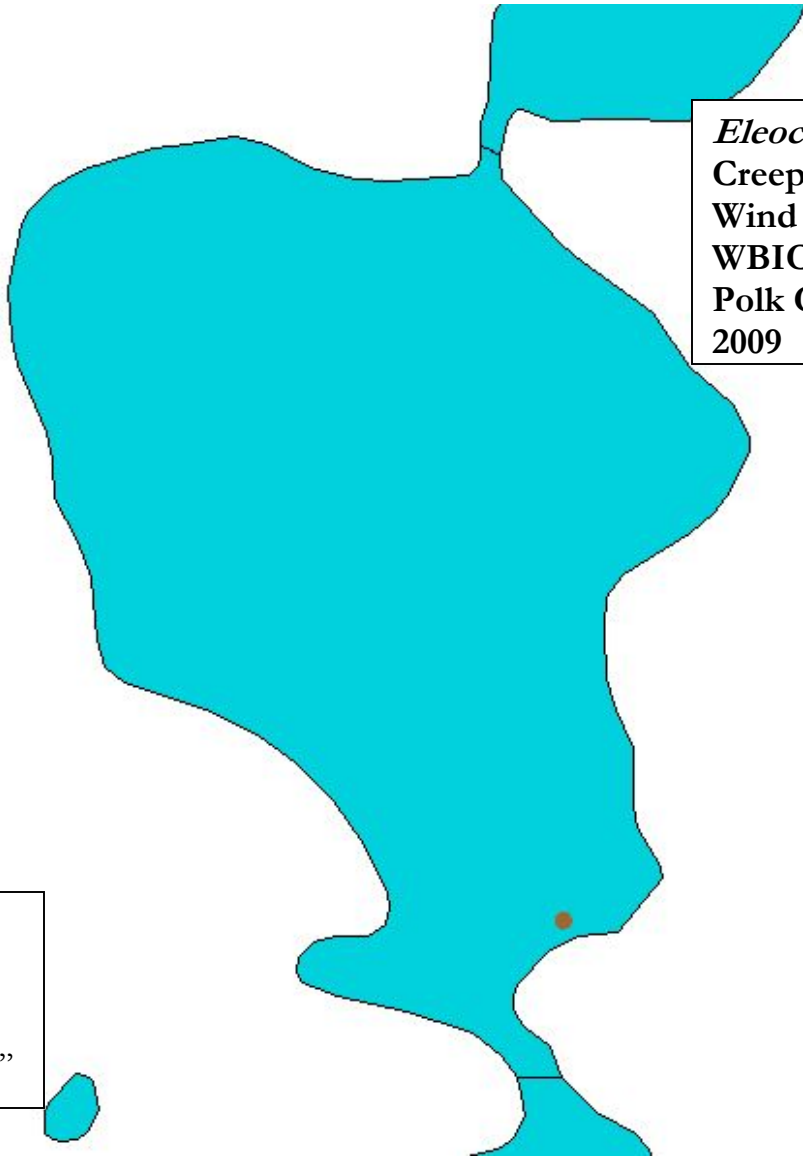
Green = Density of "1"
Yellow = Density of "2"
Red = Density of "3"
Brown = viewed only "4"





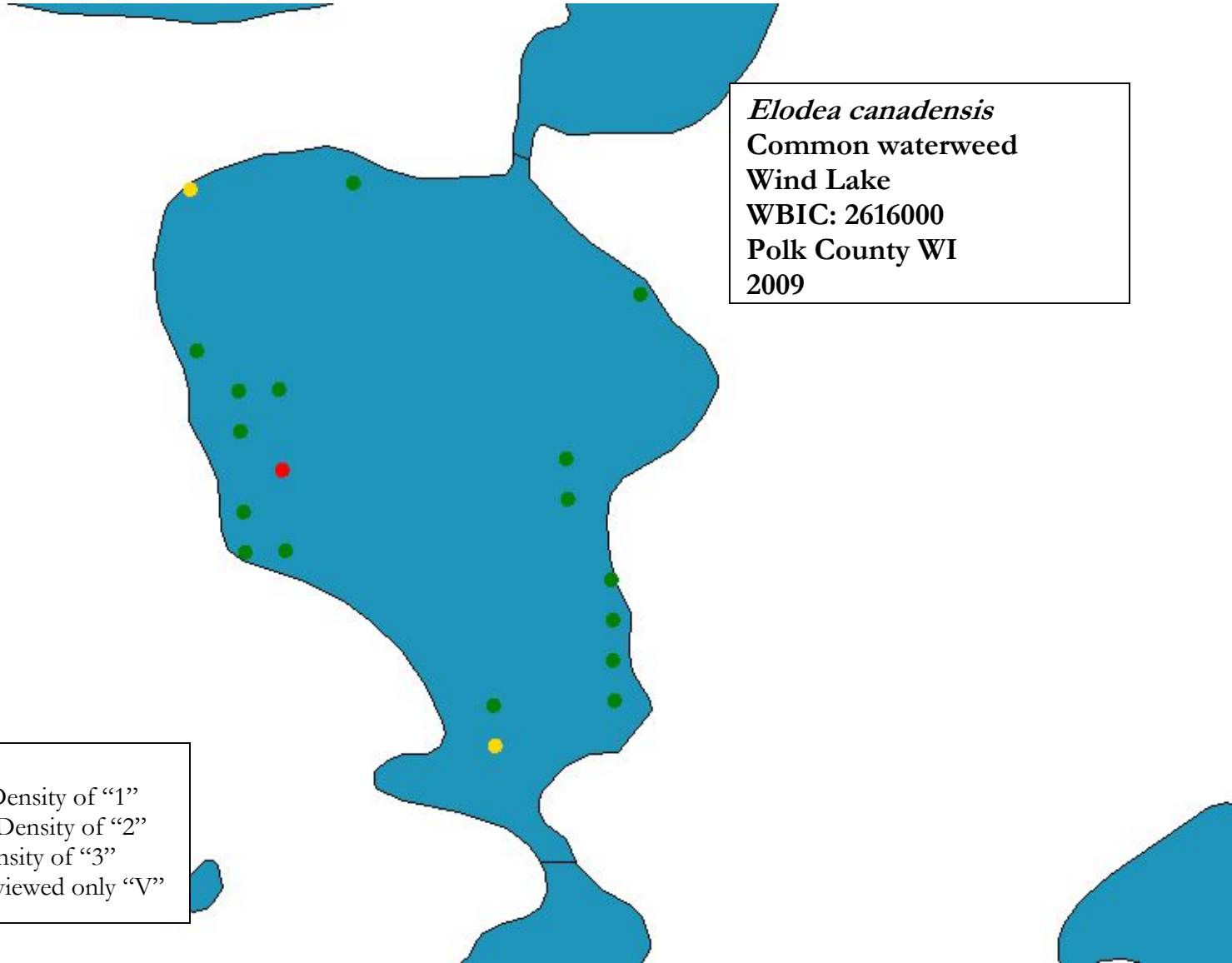
Eleocharis acicularis
Needle spikerush
Wind Lake
WBIC: 2616000
Polk County WI
2009

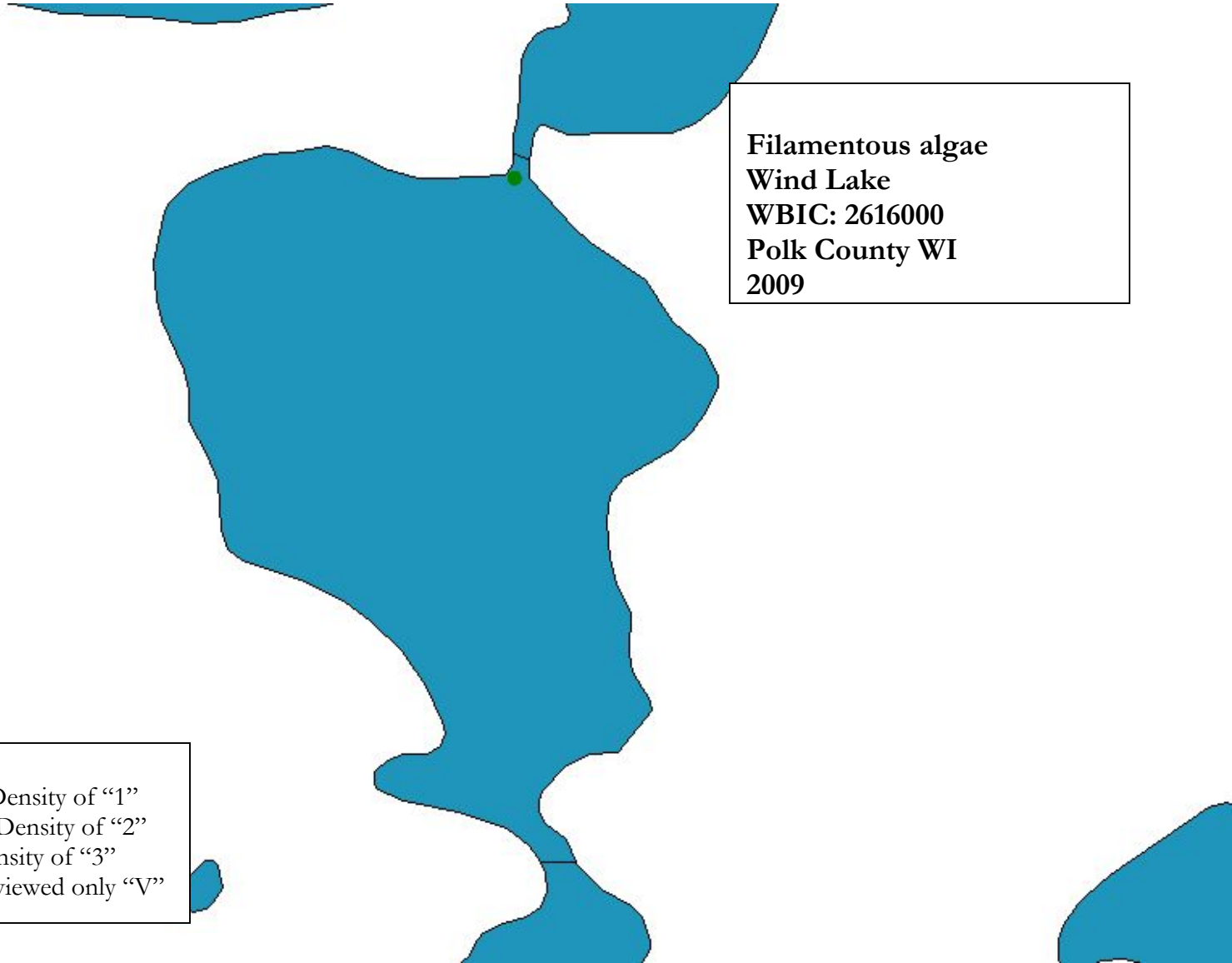
Green = Density of "1"
Yellow = Density of "2"
Red = Density of "3"
Brown = viewed only "V"



Eleocharis palustris
Creeping spikerush
Wind Lake
WBIC: 2616000
Polk County WI
2009

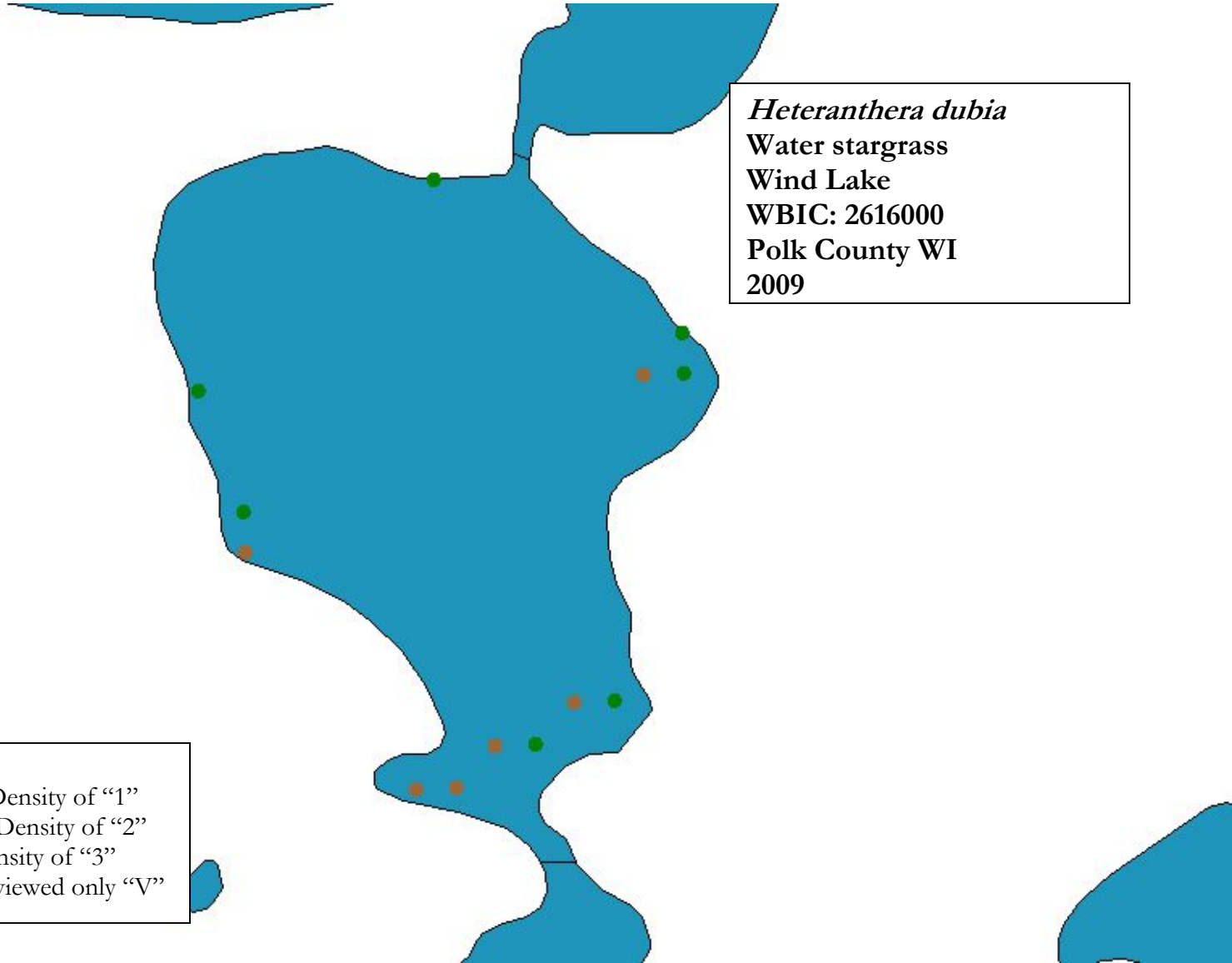
Green = Density of "1"
Yellow = Density of "2"
Red = Density of "3"
Brown = viewed only "V"

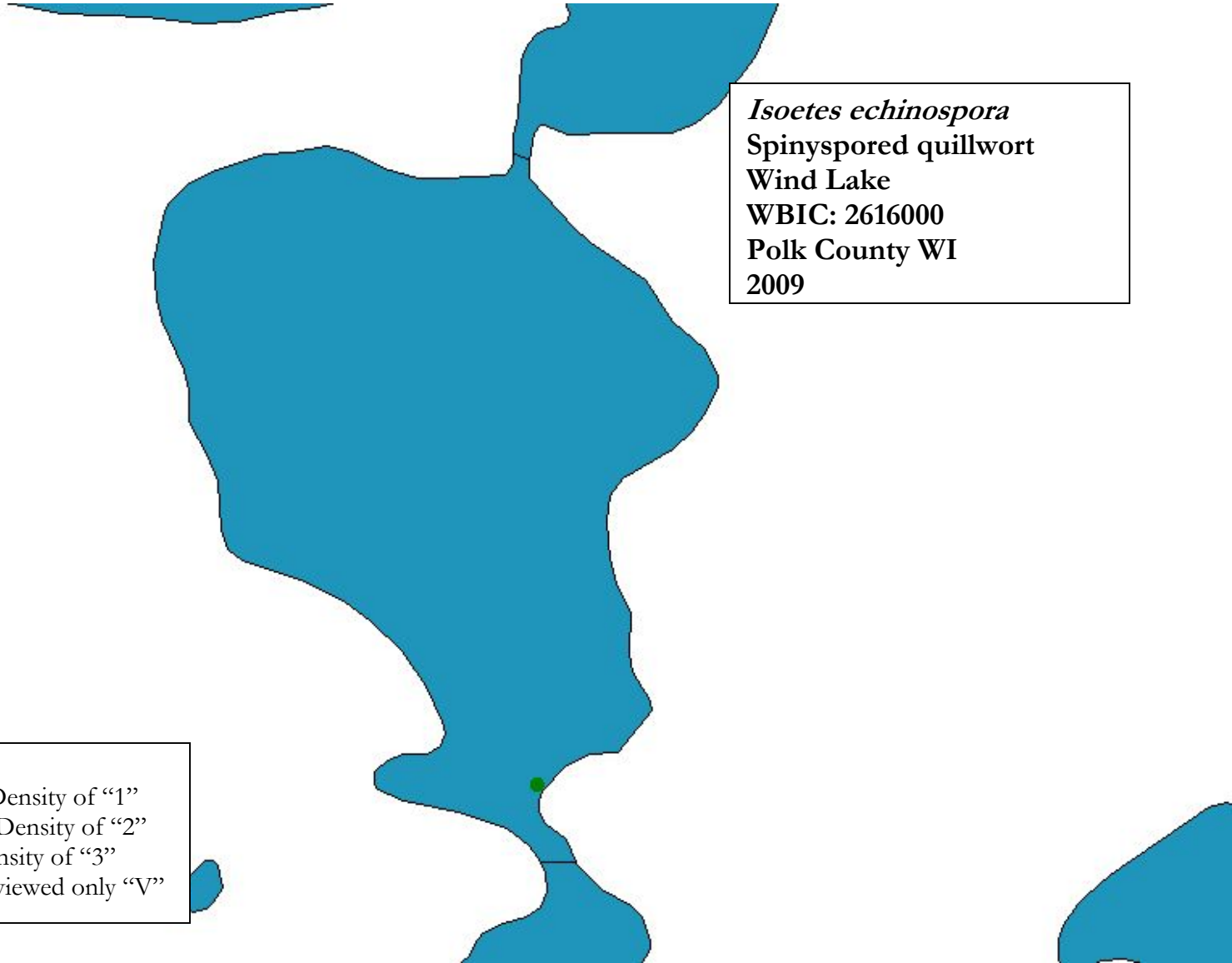




Filamentous algae
Wind Lake
WBIC: 2616000
Polk County WI
2009

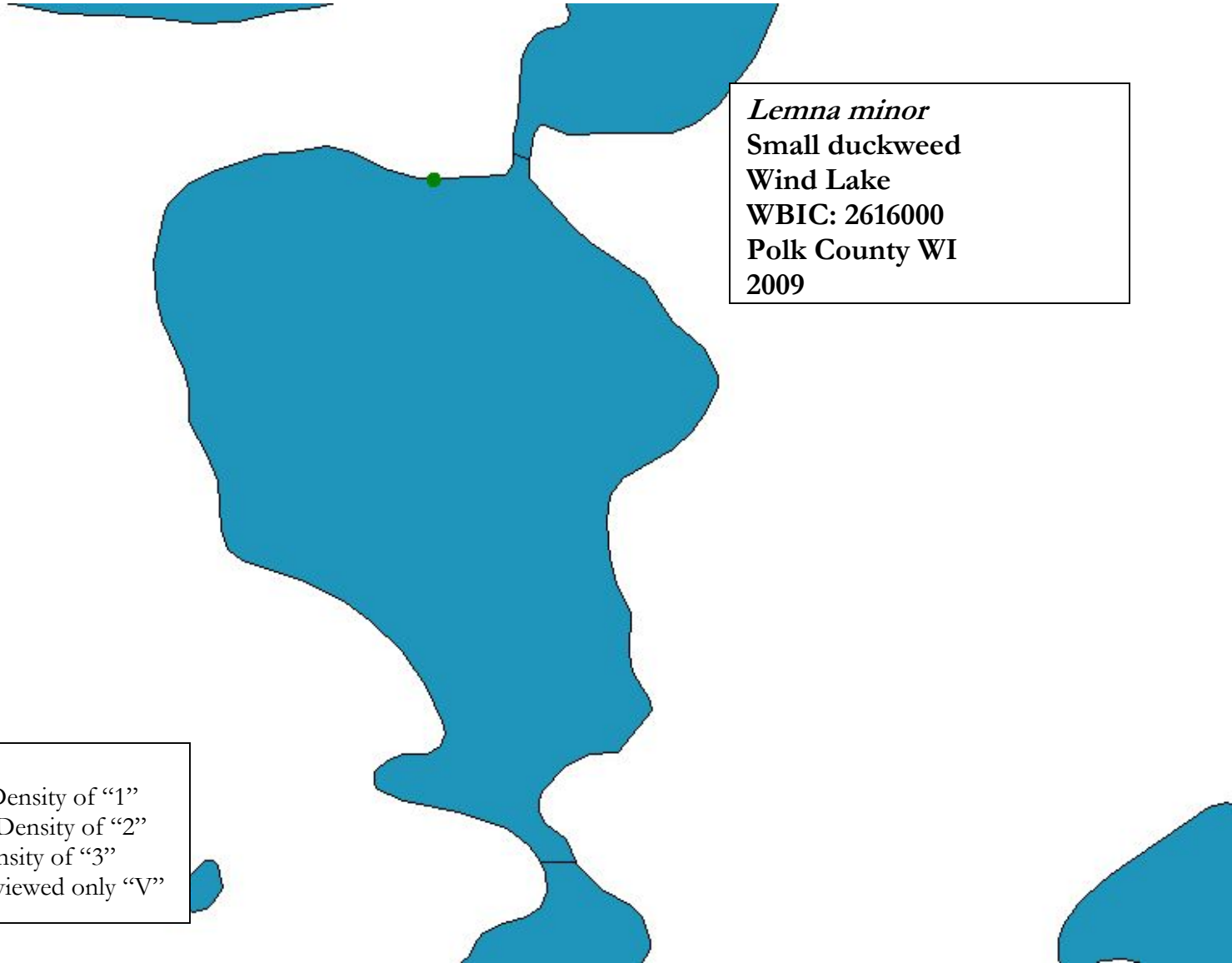
Green = Density of "1"
Yellow = Density of "2"
Red = Density of "3"
Brown = viewed only "V"





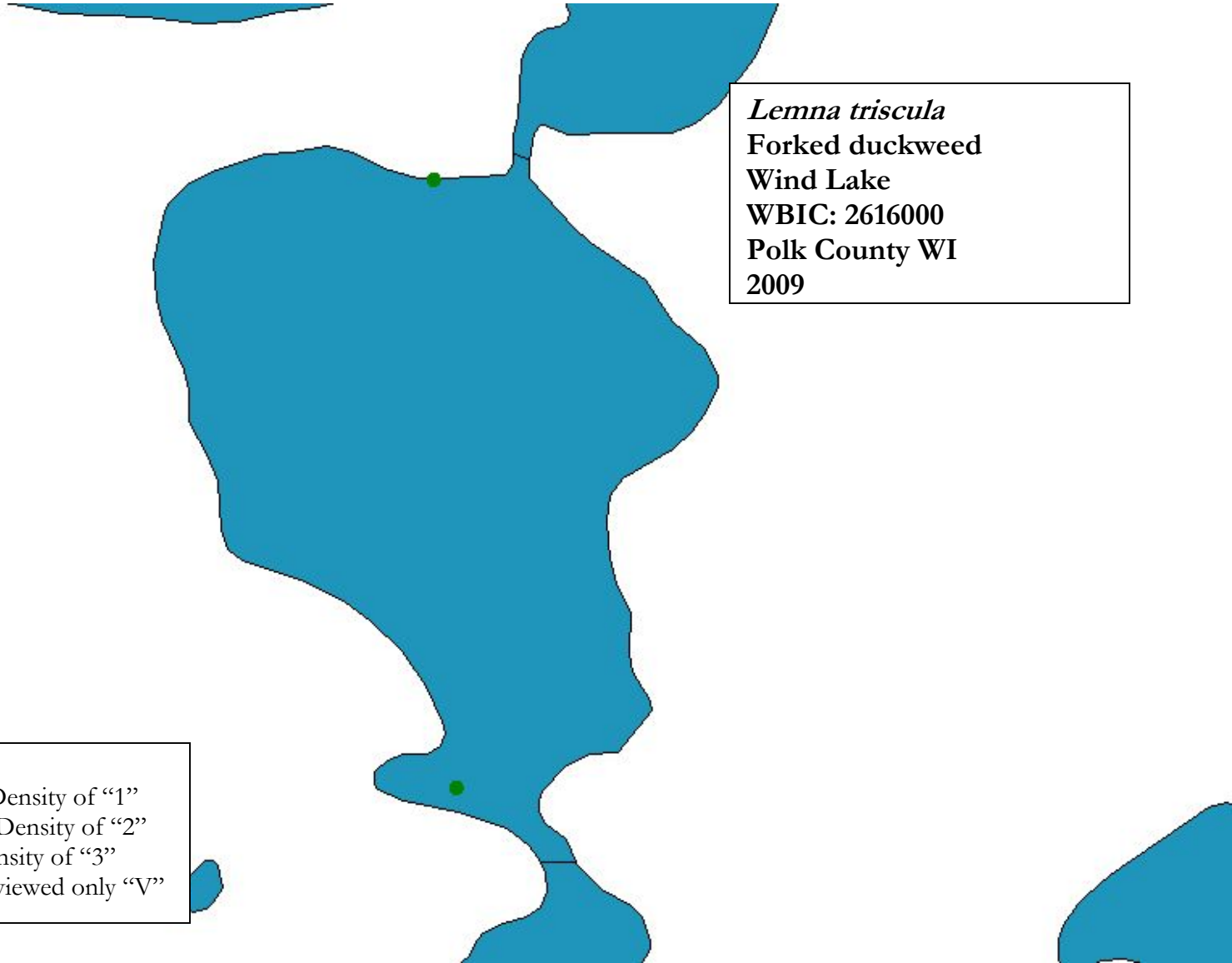
Isoetes echinospora
Spiny spored quillwort
Wind Lake
WBIC: 2616000
Polk County WI
2009

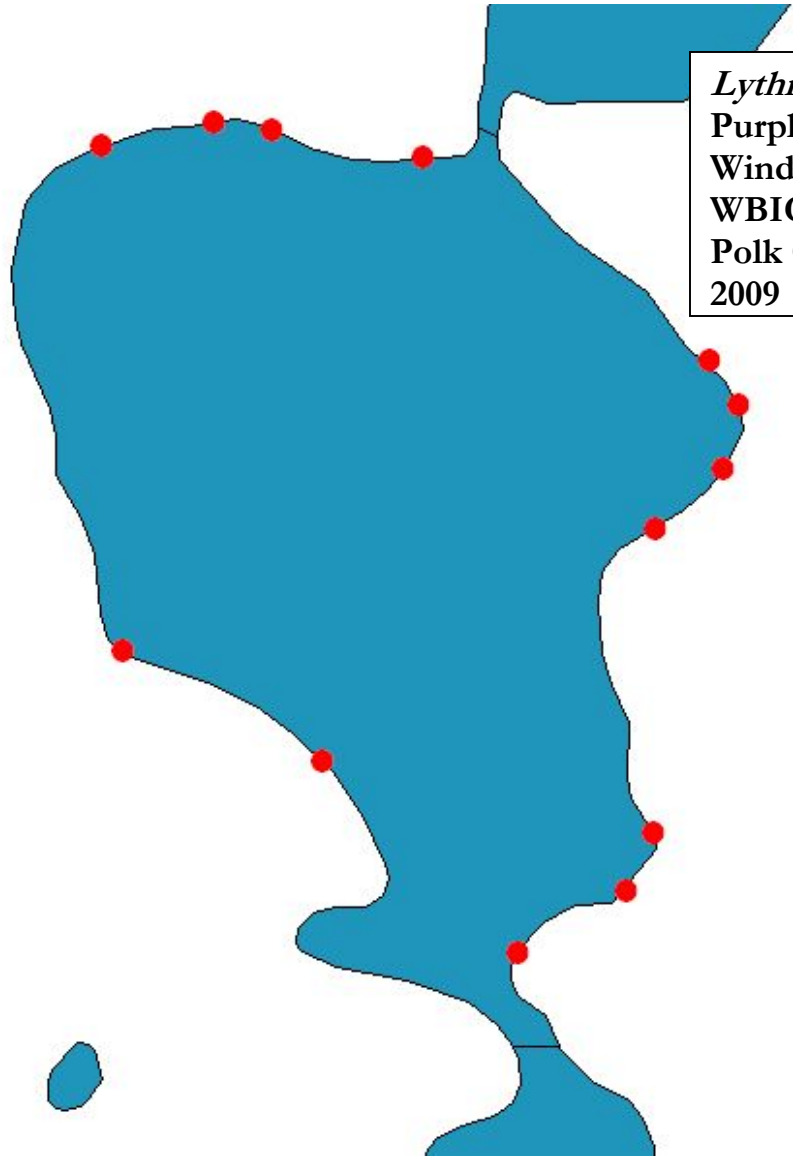
Green = Density of "1"
Yellow = Density of "2"
Red = Density of "3"
Brown = viewed only "V"



Lemna minor
Small duckweed
Wind Lake
WBIC: 2616000
Polk County WI
2009

Green = Density of "1"
Yellow = Density of "2"
Red = Density of "3"
Brown = viewed only "V"



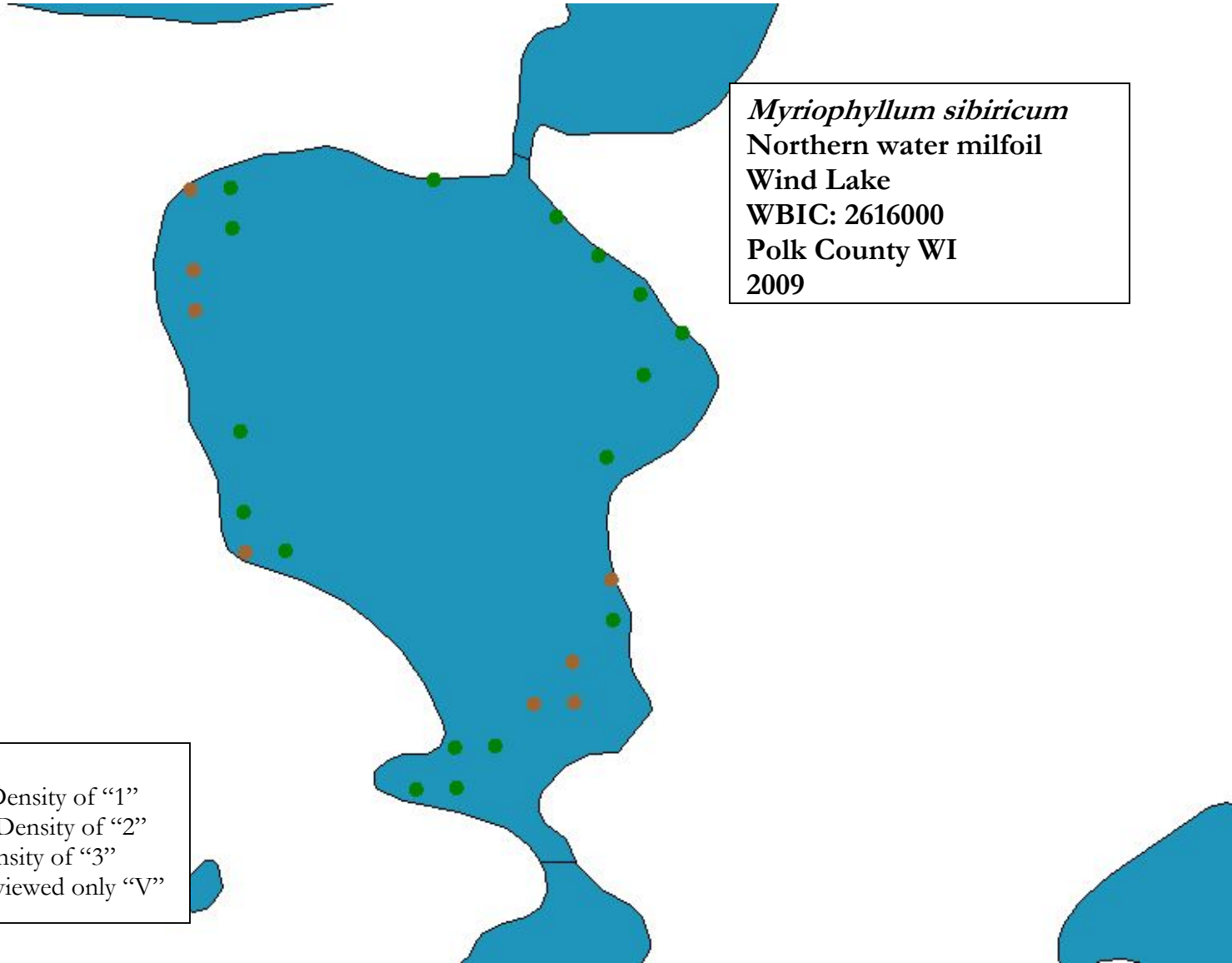


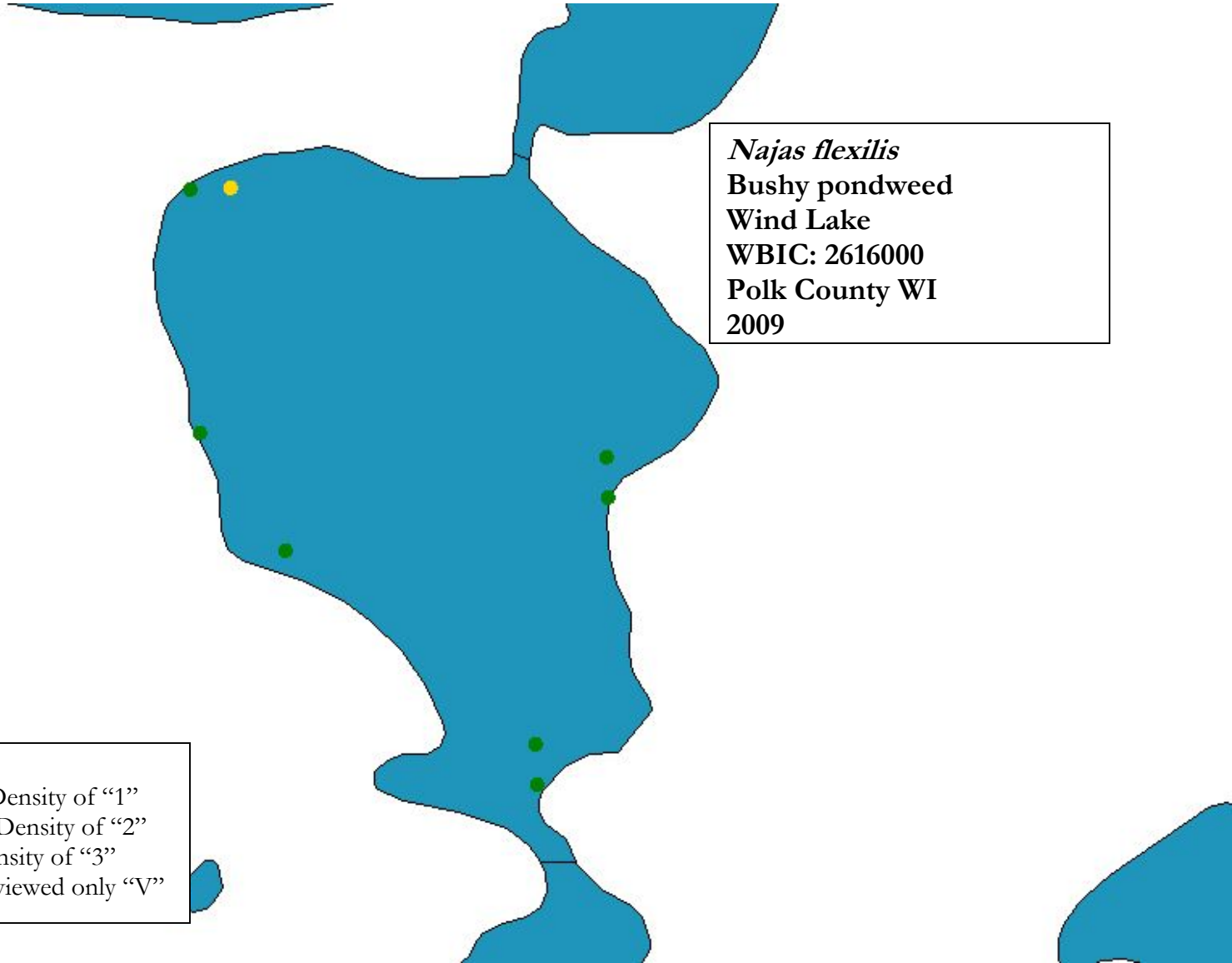
Lythrum salicaria
Purple loosestrife
Wind Lake
WBIC: 2616000
Polk County WI
2009

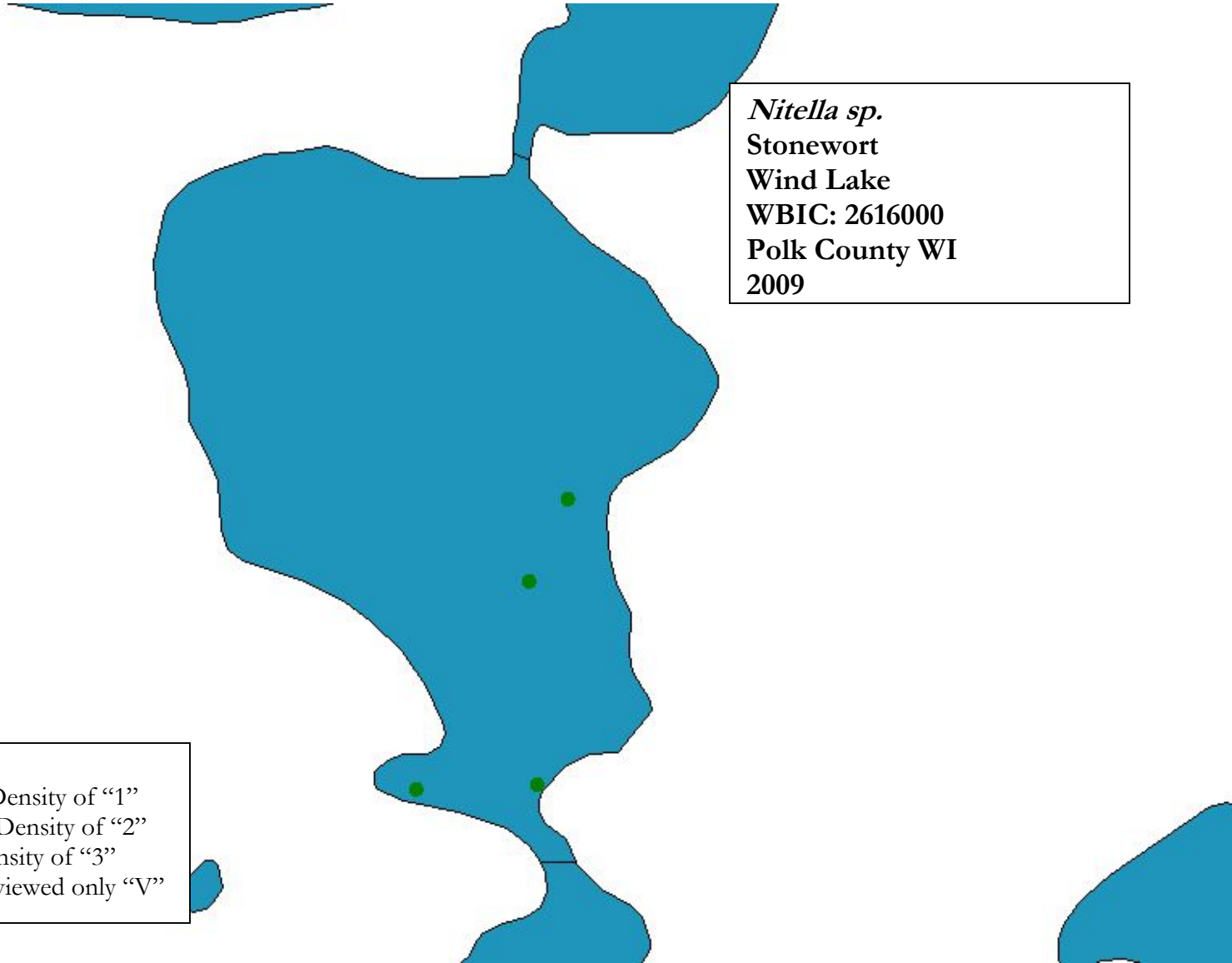


Megalodonta beckii
Water marigold
Wind Lake
WBIC: 2616000
Polk County WI
2009

Green = Density of "1"
Yellow = Density of "2"
Red = Density of "3"
Brown = viewed only "V"

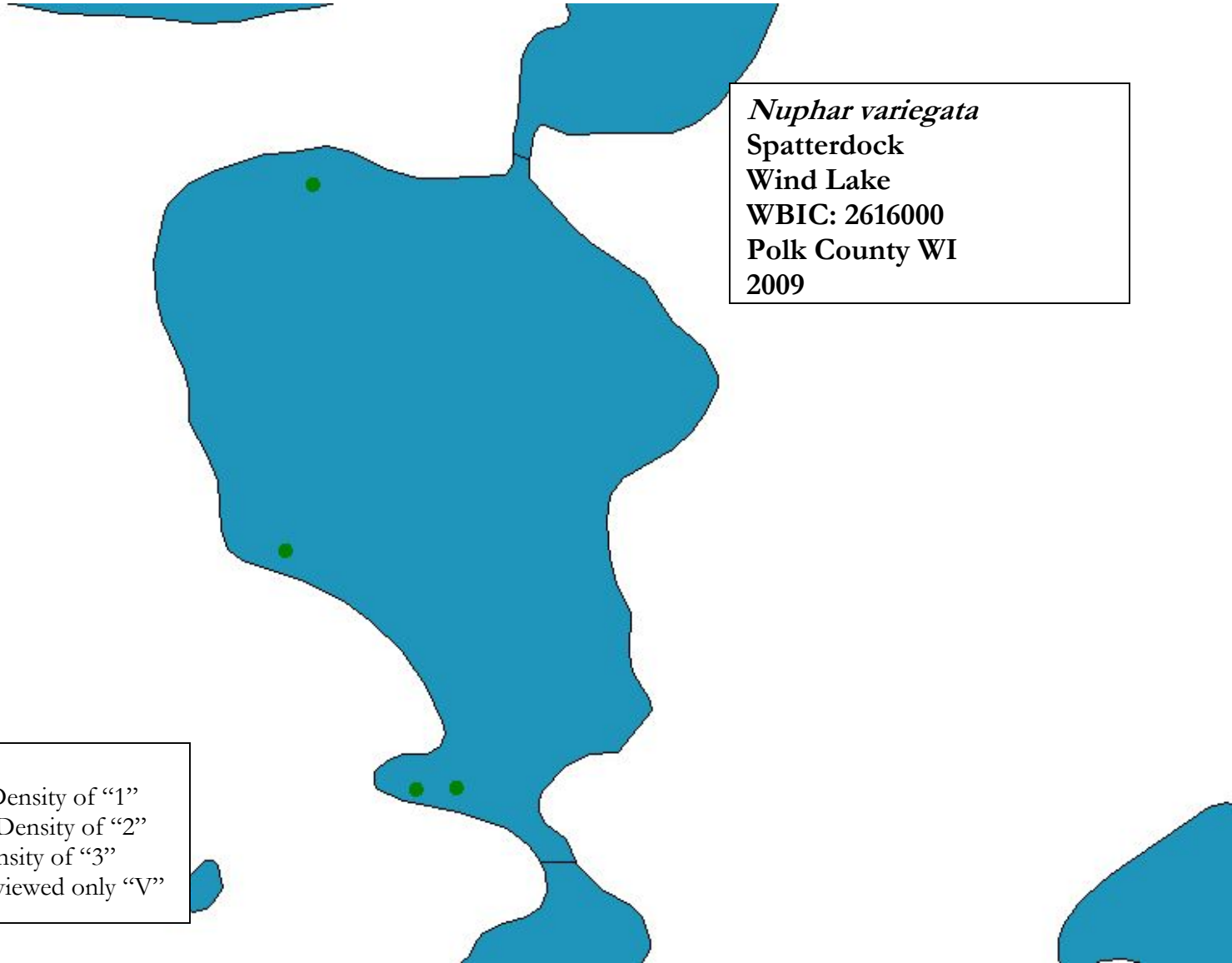






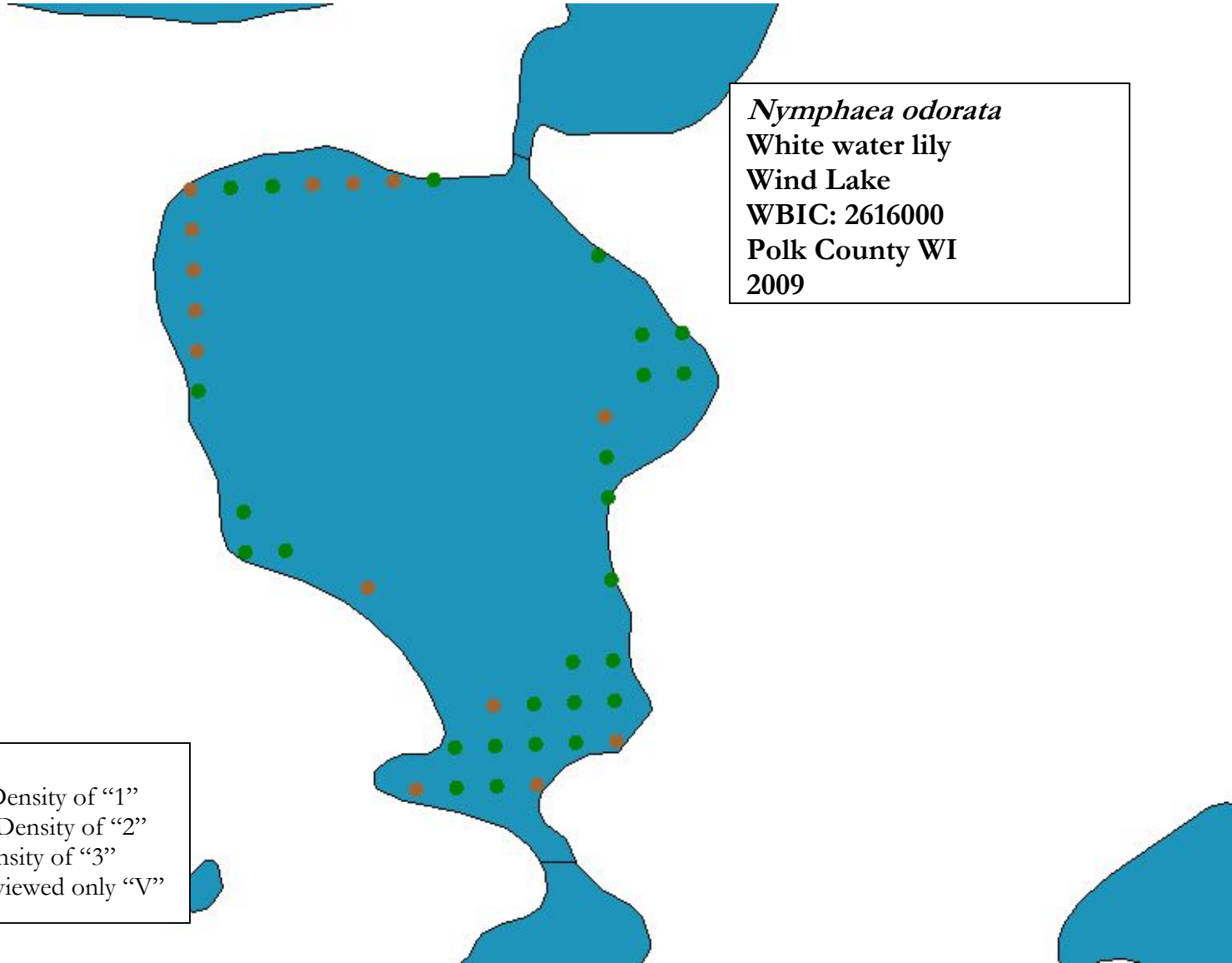
Nitella sp.
Stonewort
Wind Lake
WBIC: 2616000
Polk County WI
2009

Green = Density of "1"
Yellow = Density of "2"
Red = Density of "3"
Brown = viewed only "V"



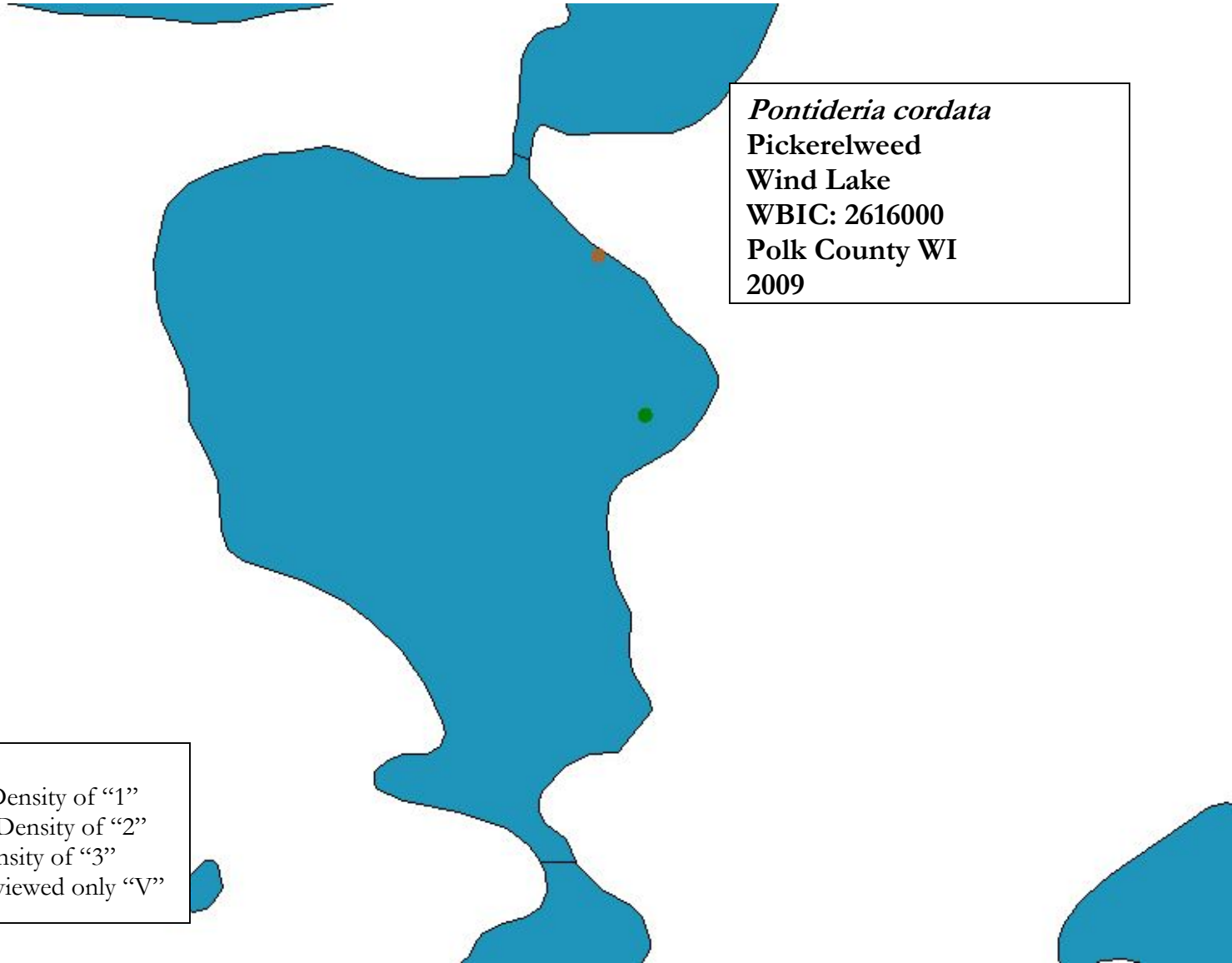
Nuphar variegata
Spatterdock
Wind Lake
WBIC: 2616000
Polk County WI
2009

Green = Density of "1"
Yellow = Density of "2"
Red = Density of "3"
Brown = viewed only "V"

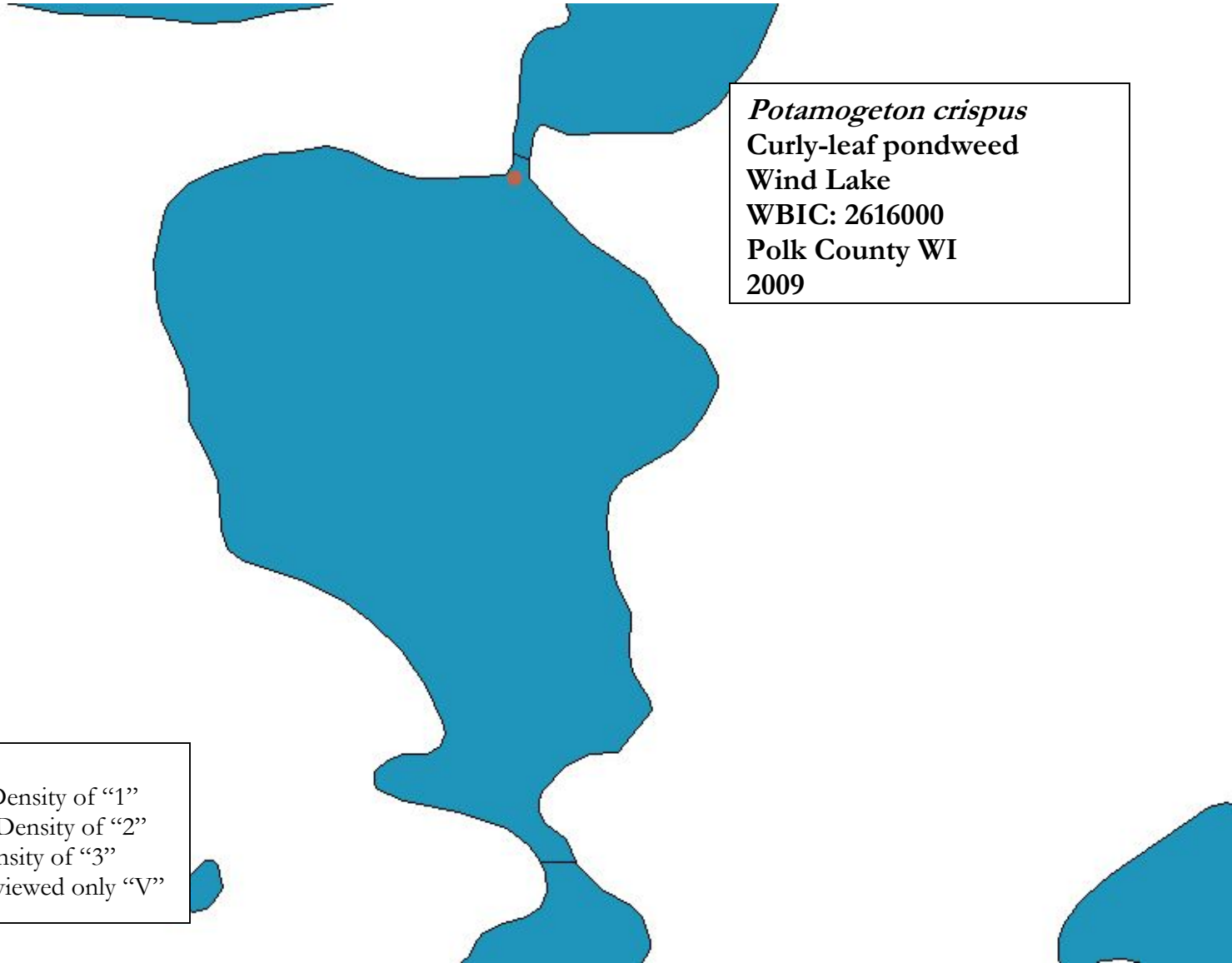


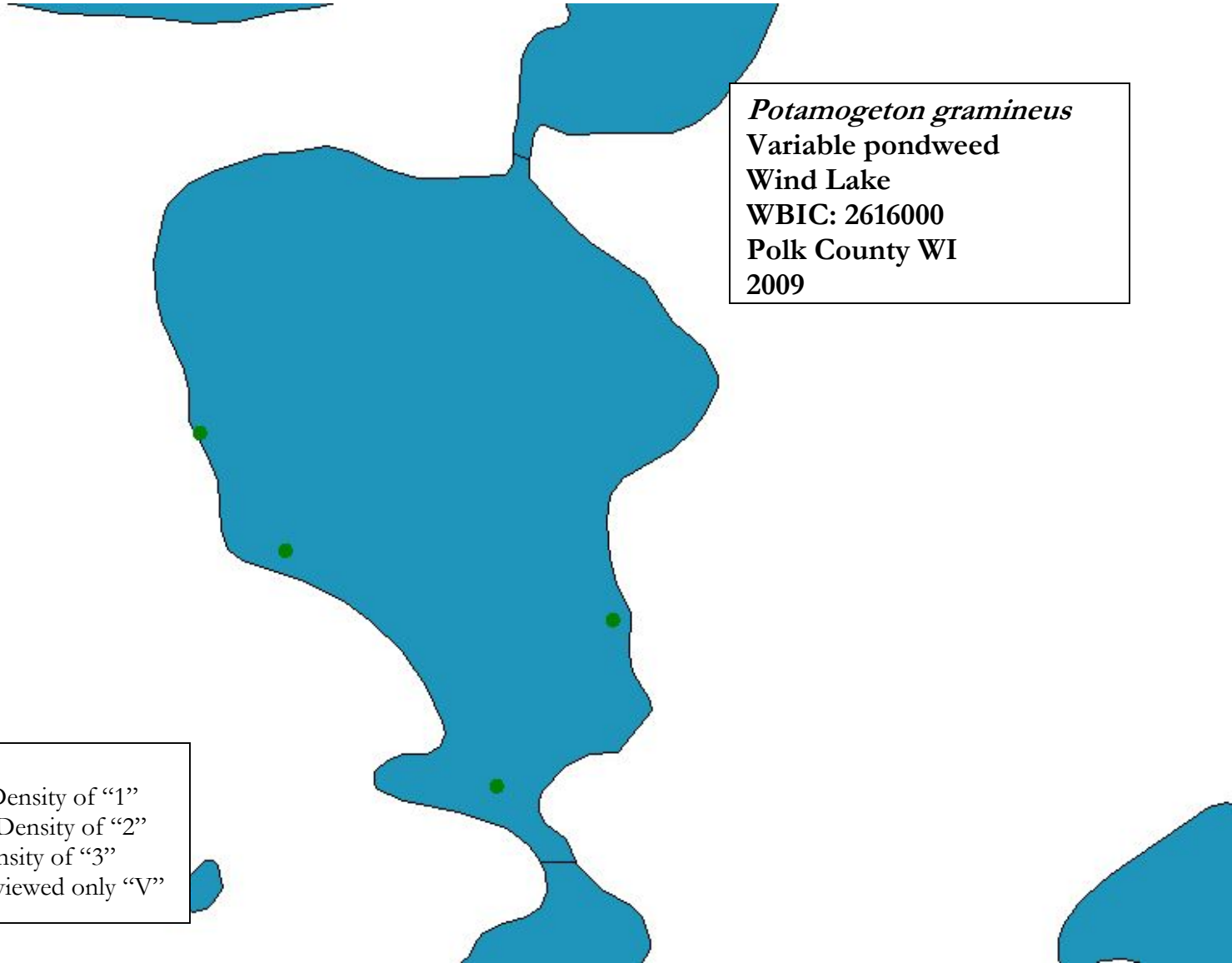
Nymphaea odorata
White water lily
Wind Lake
WBIC: 2616000
Polk County WI
2009

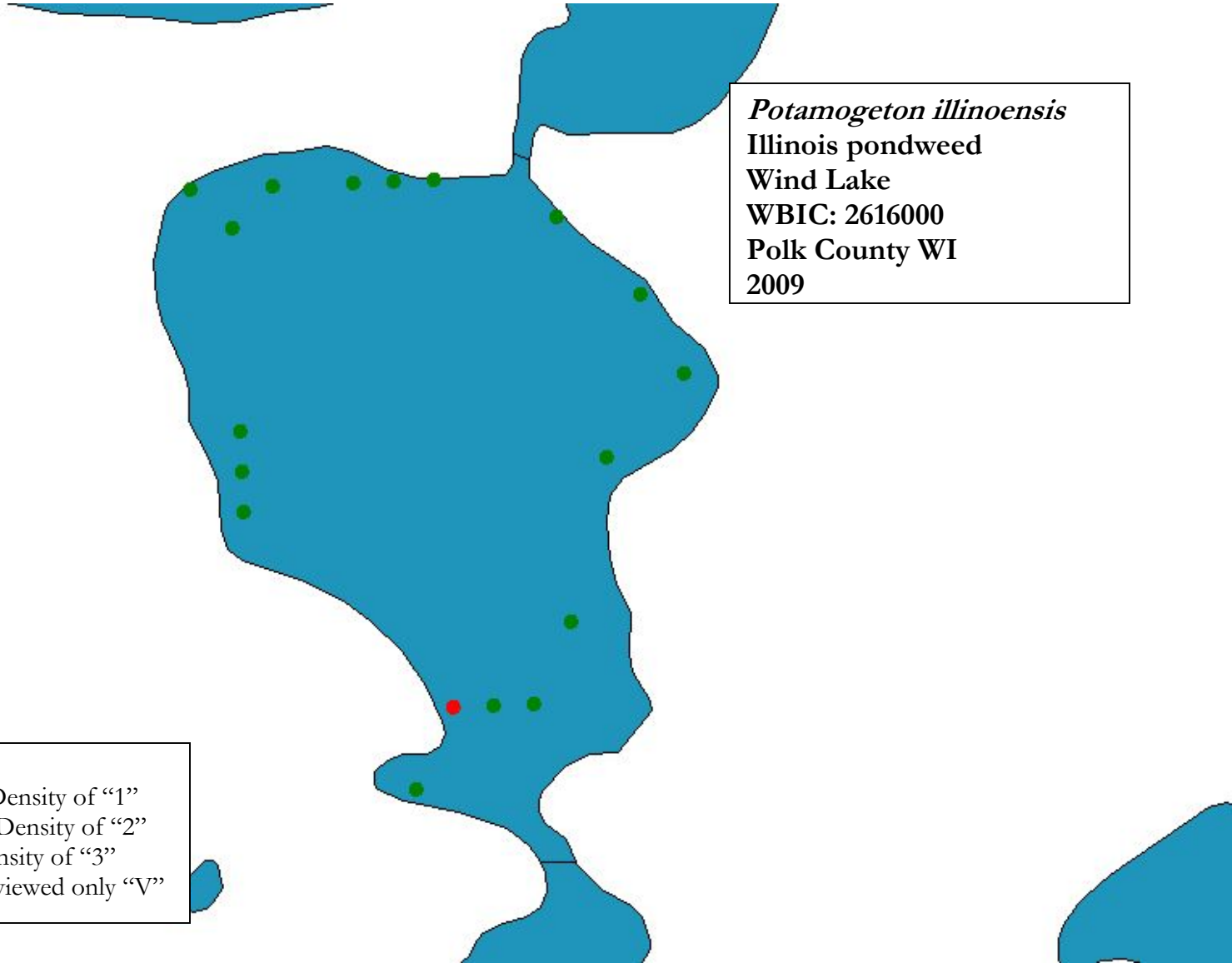
Green = Density of "1"
Yellow = Density of "2"
Red = Density of "3"
Brown = viewed only "V"

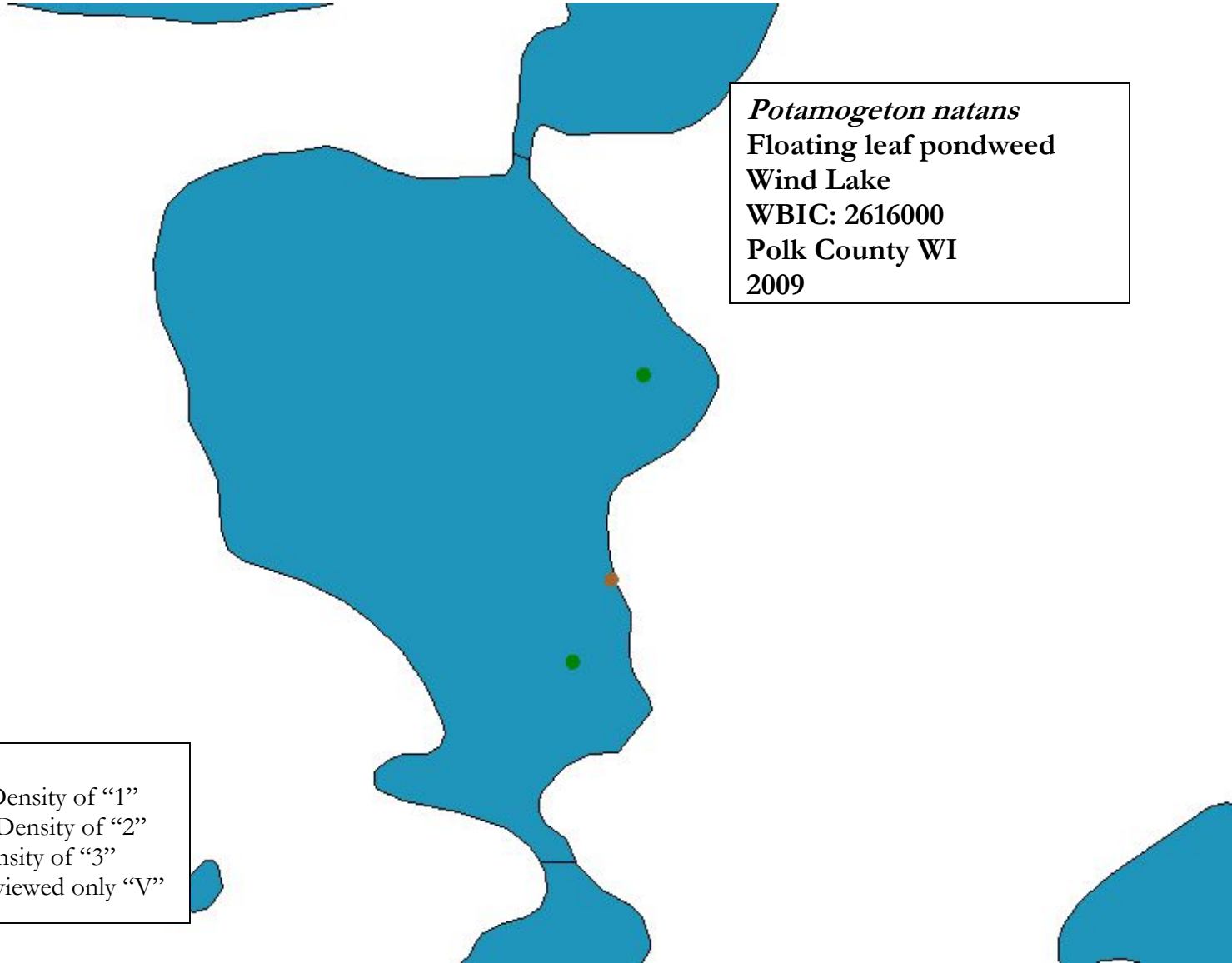






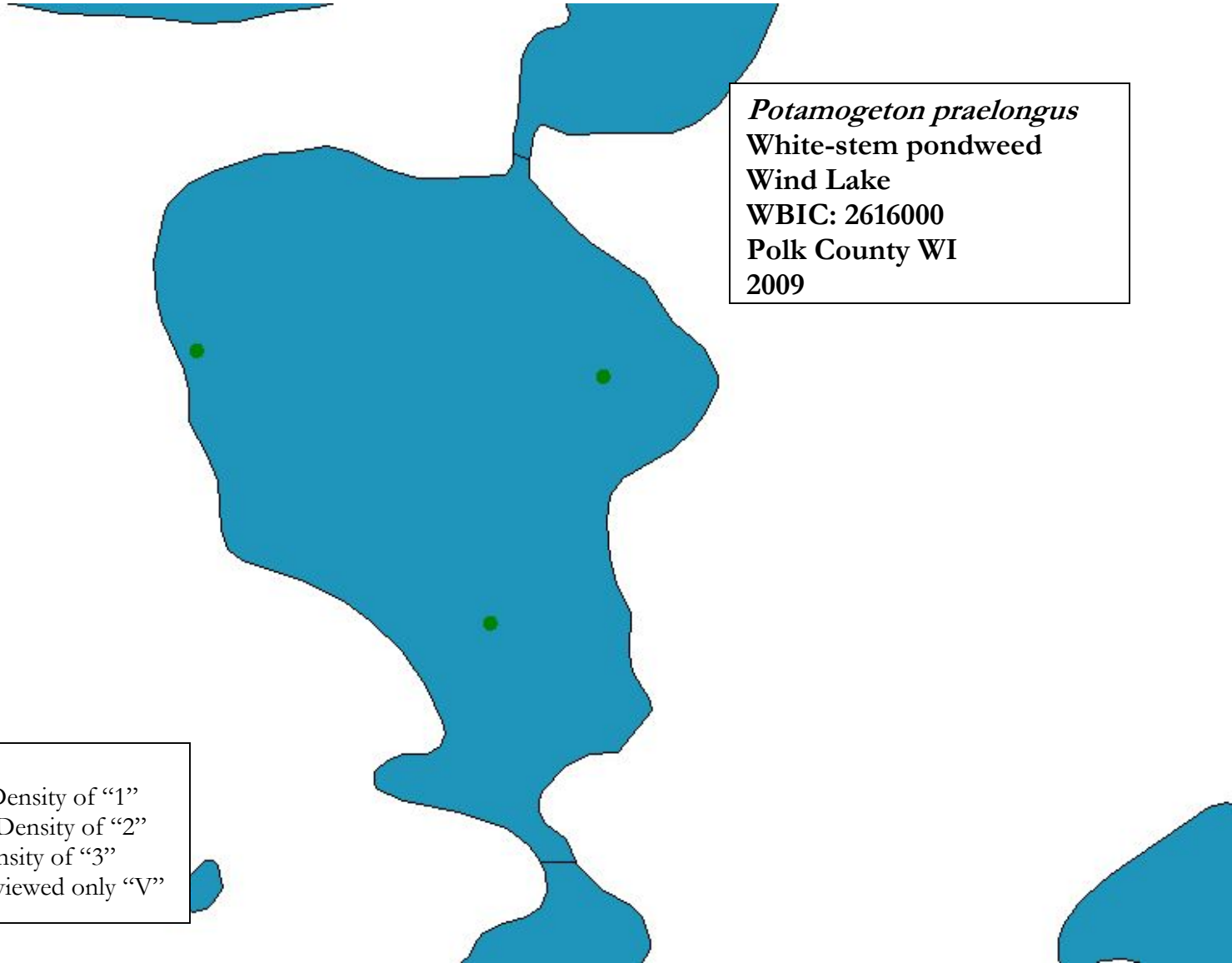


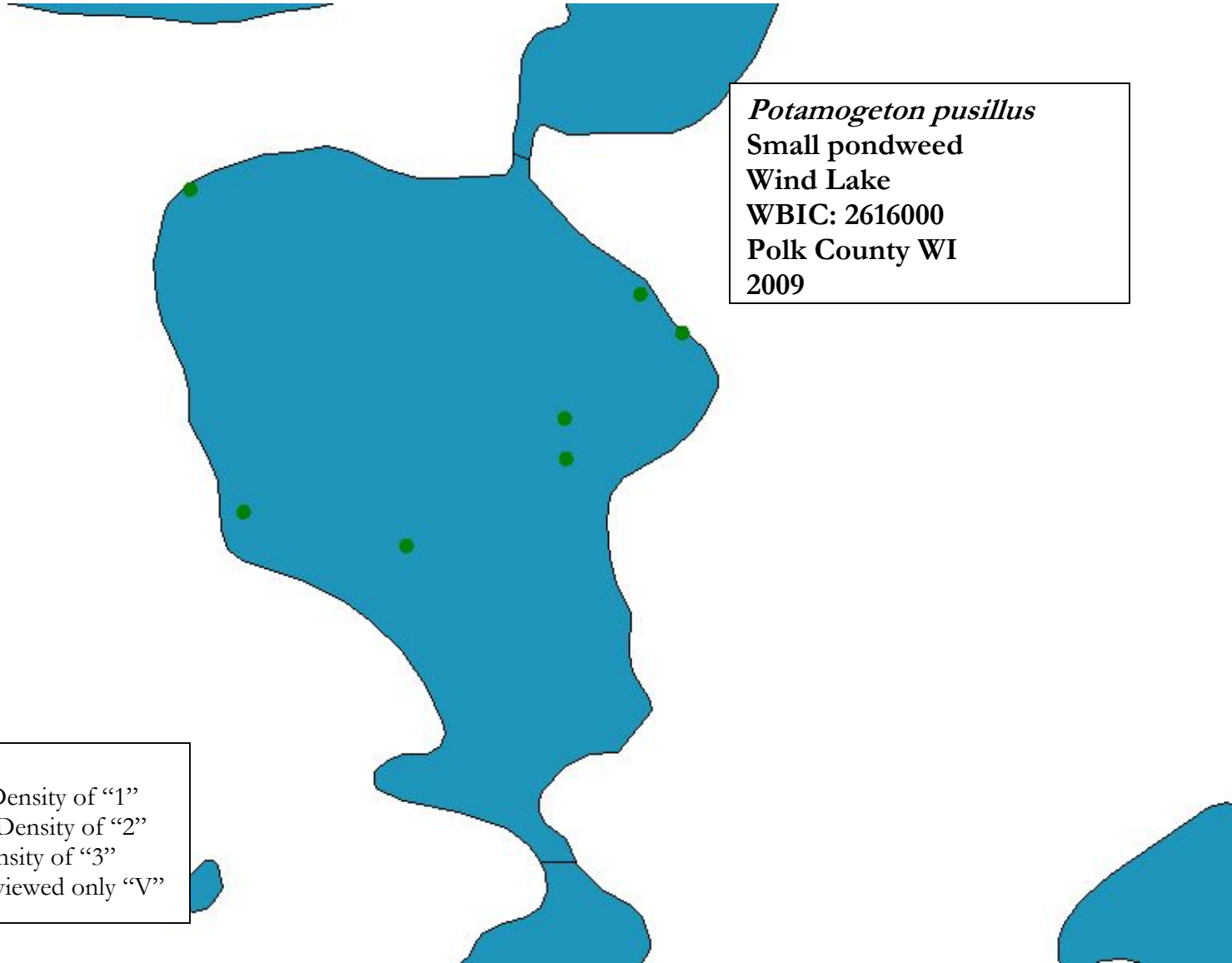




Potamogeton natans
Floating leaf pondweed
Wind Lake
WBIC: 2616000
Polk County WI
2009

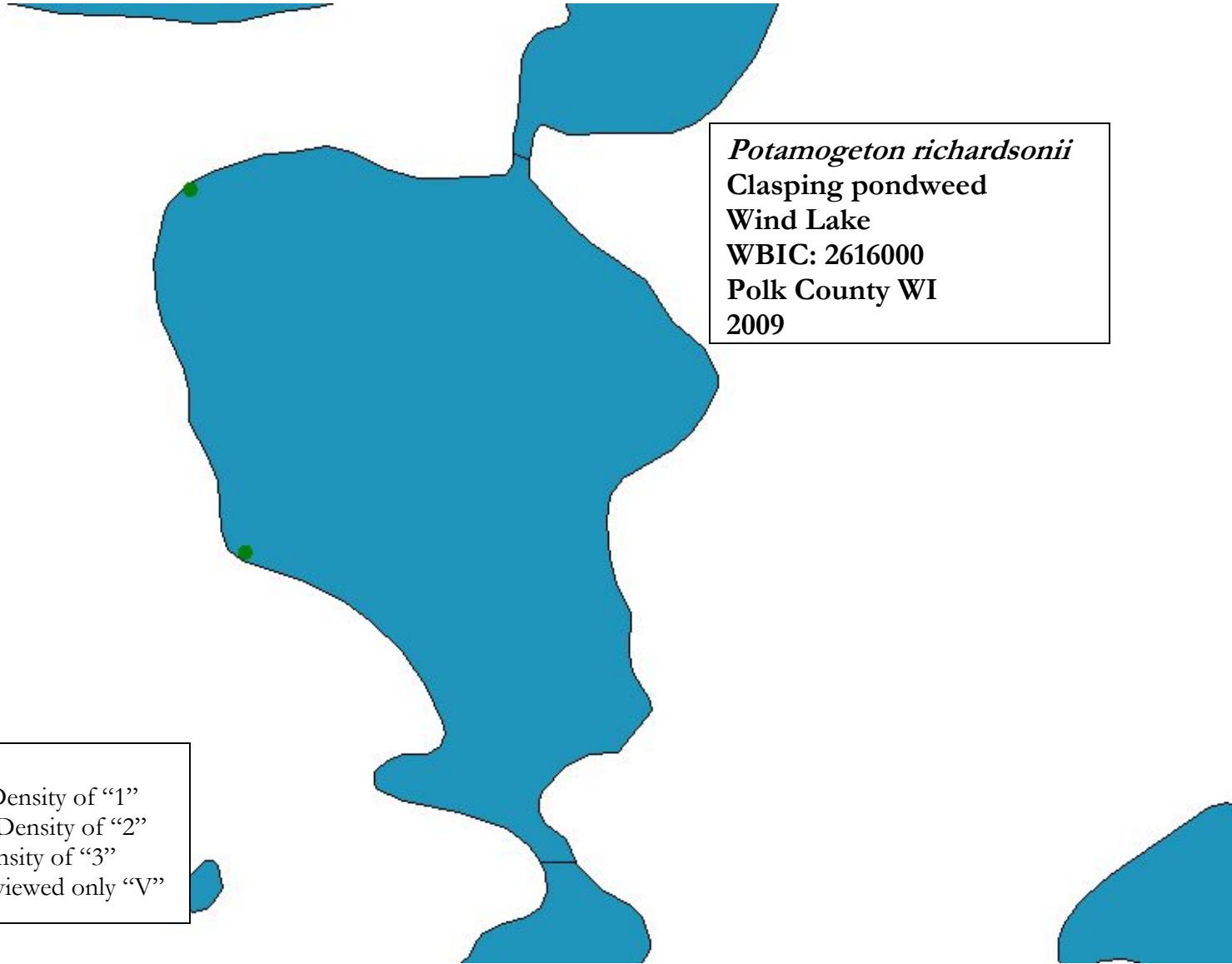
Green = Density of "1"
Yellow = Density of "2"
Red = Density of "3"
Brown = viewed only "V"

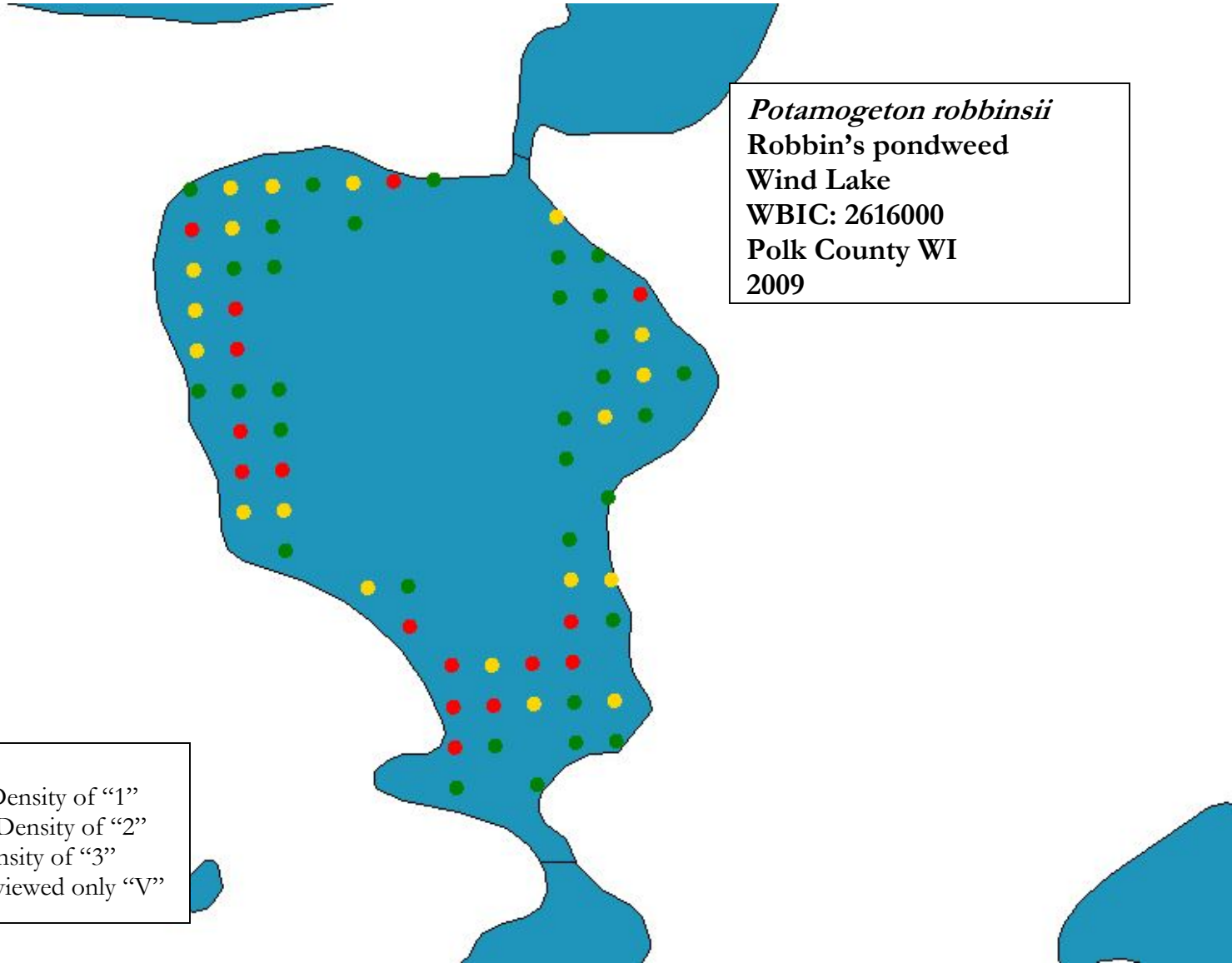


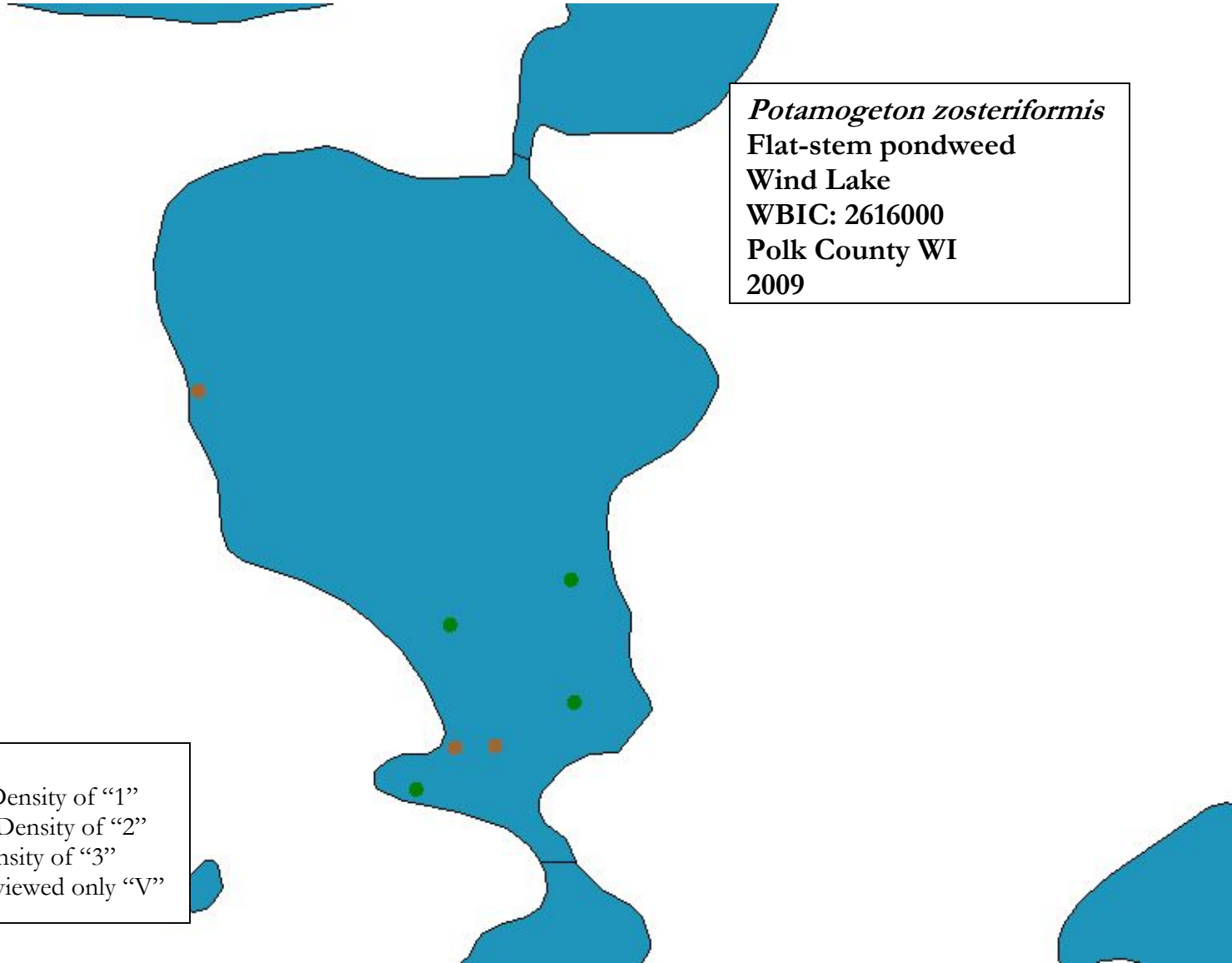


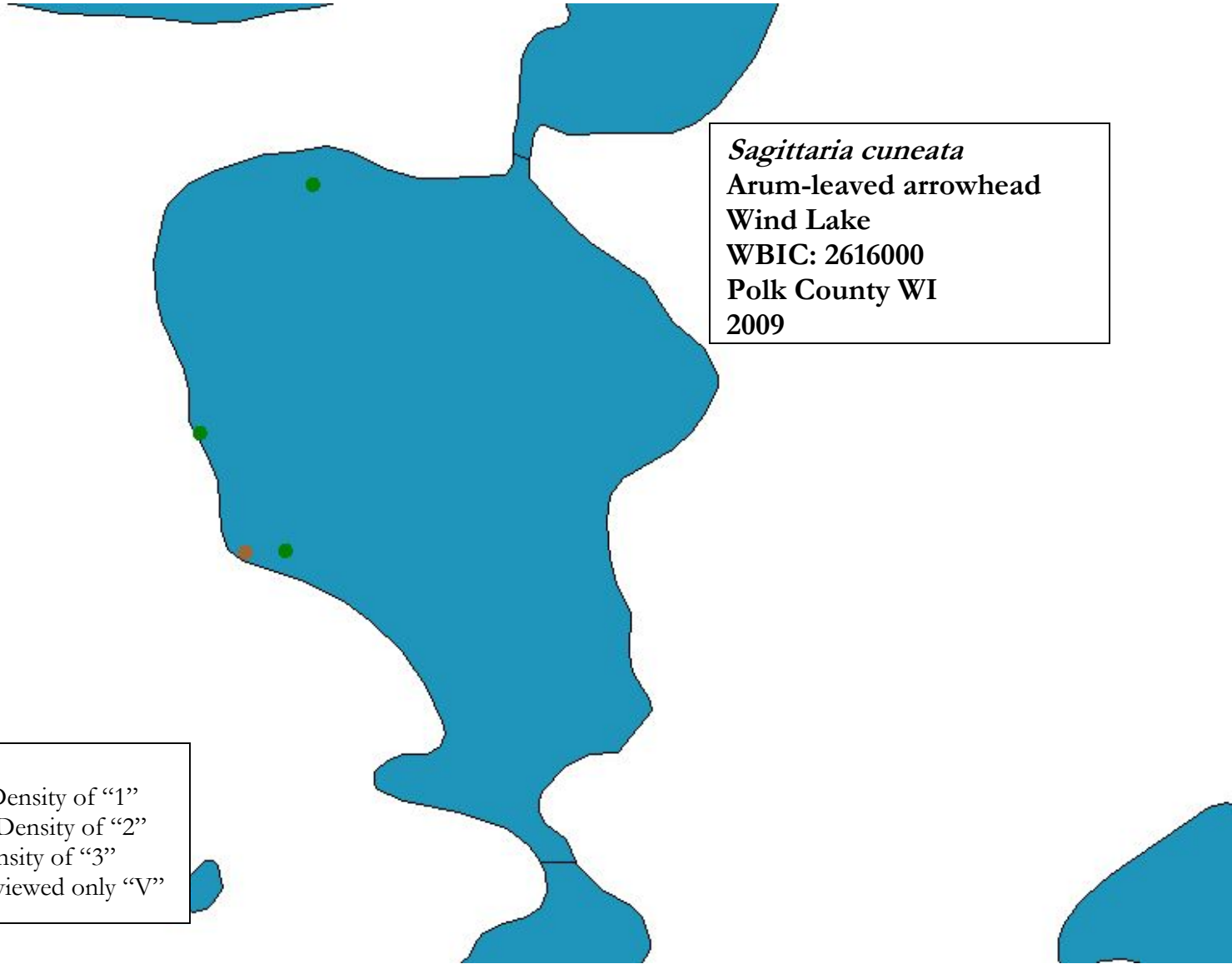
Potamogeton pusillus
Small pondweed
Wind Lake
WBIC: 2616000
Polk County WI
2009

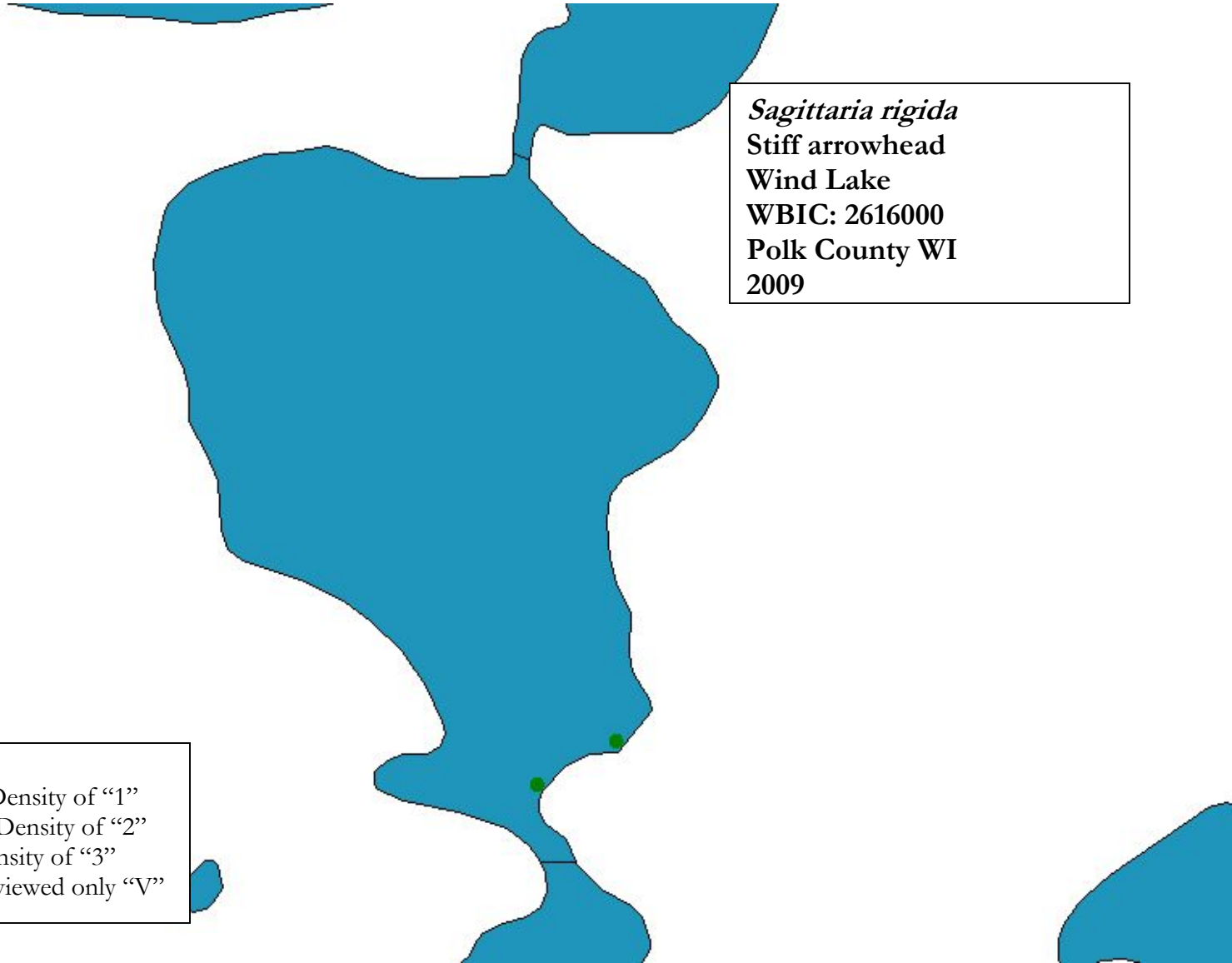
Green = Density of "1"
Yellow = Density of "2"
Red = Density of "3"
Brown = viewed only "V"





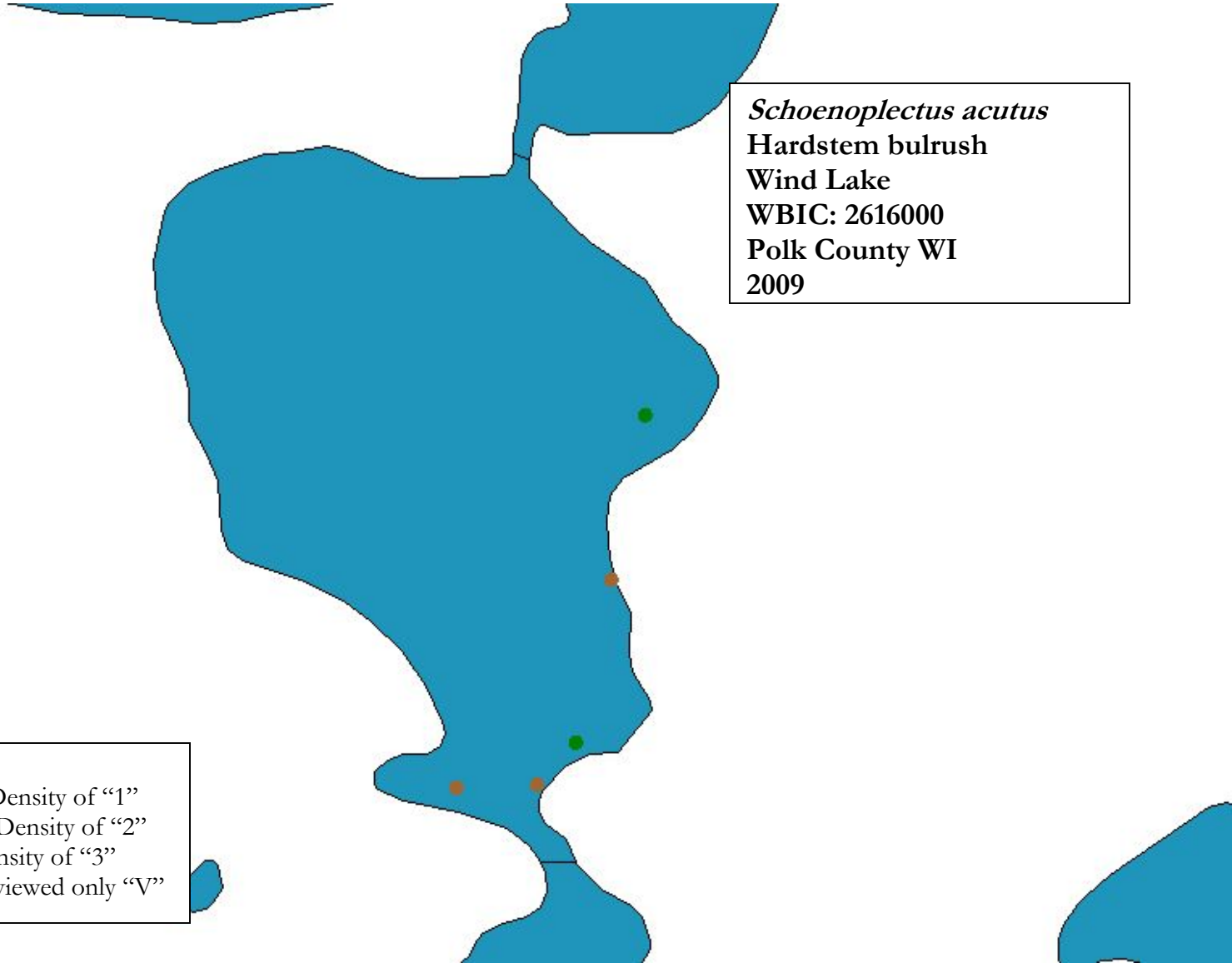






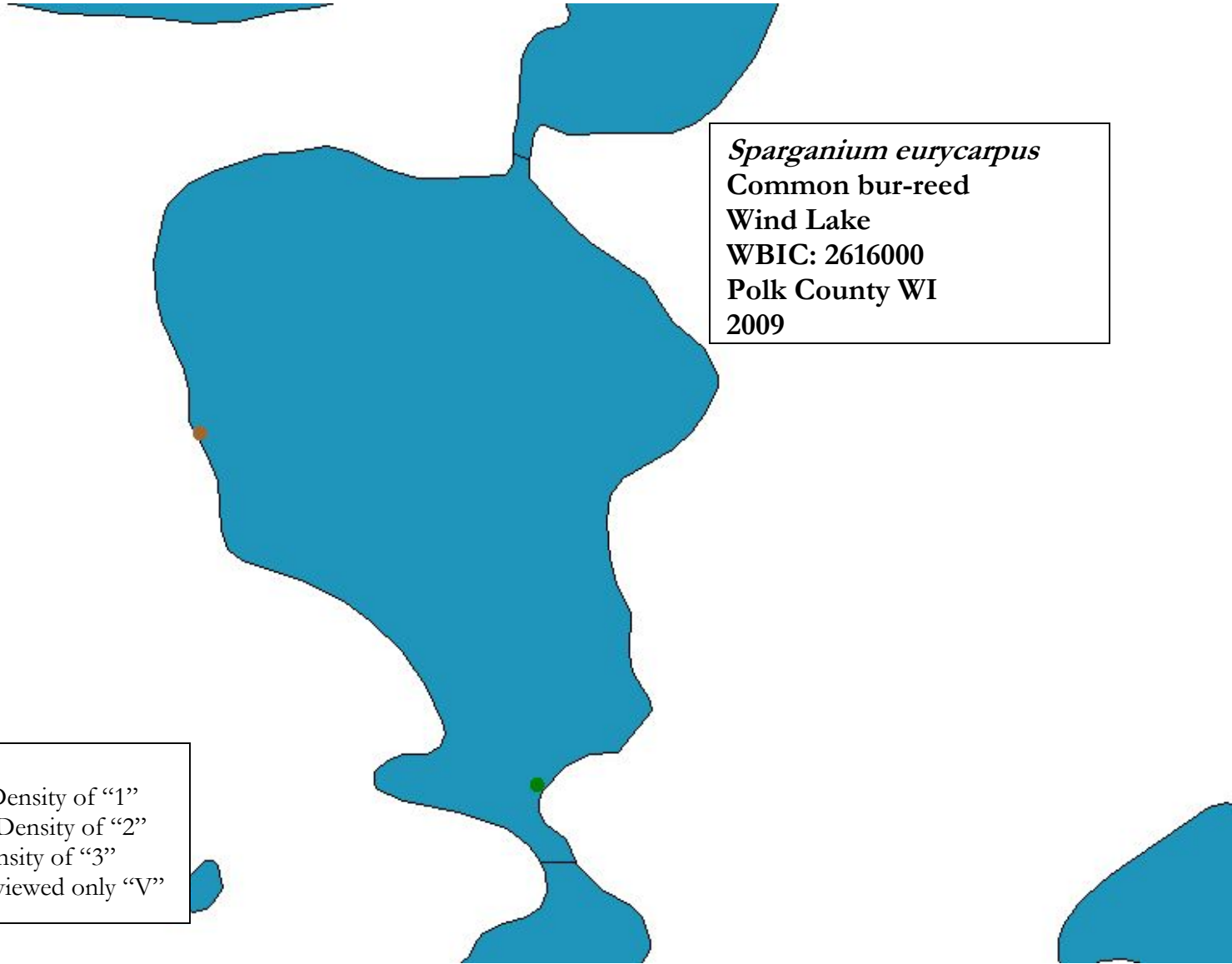
Sagittaria rigida
Stiff arrowhead
Wind Lake
WBIC: 2616000
Polk County WI
2009

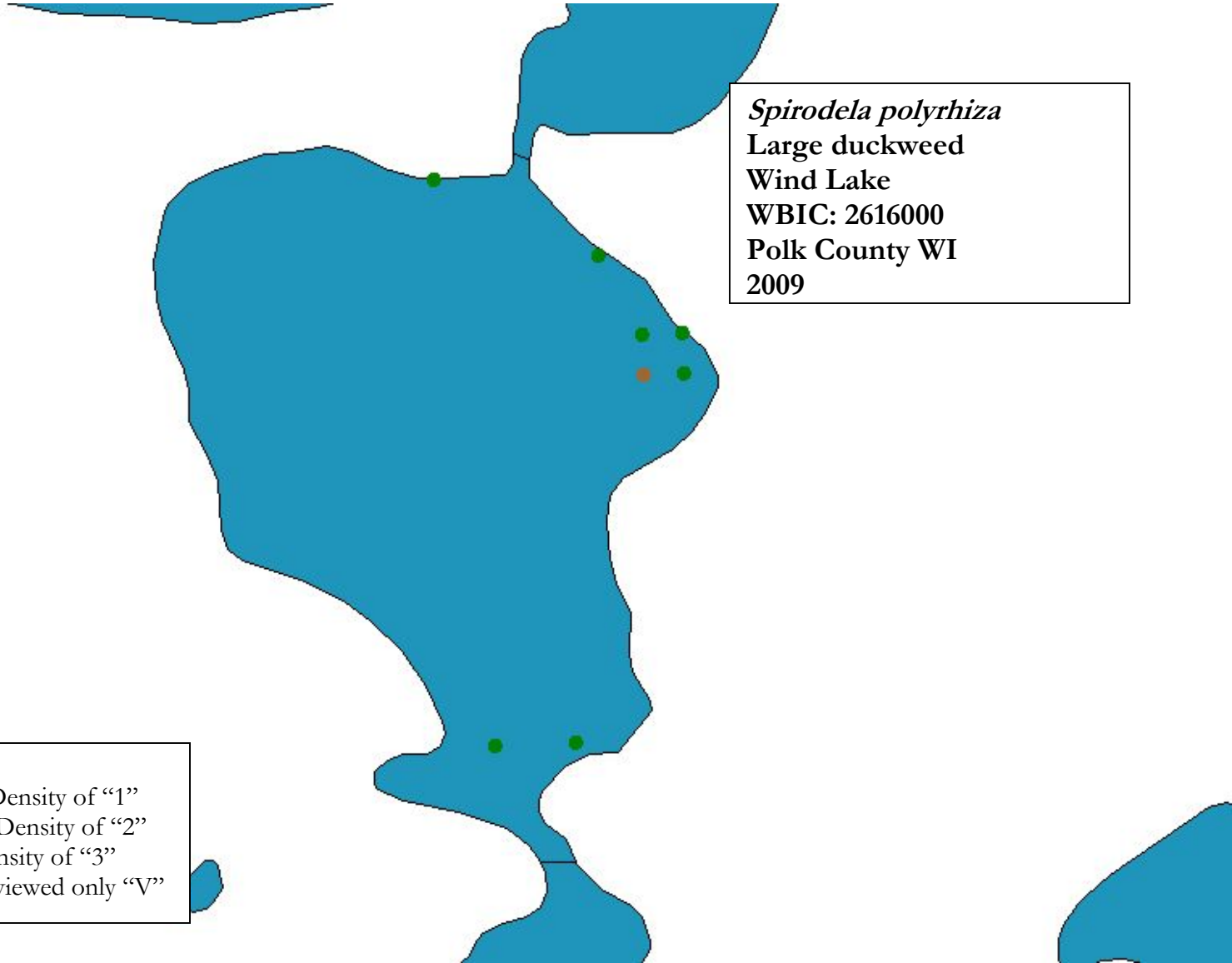
Green = Density of "1"
Yellow = Density of "2"
Red = Density of "3"
Brown = viewed only "V"



Sparganium eurycarpus
Common bur-reed
Wind Lake
WBIC: 2616000
Polk County WI
2009

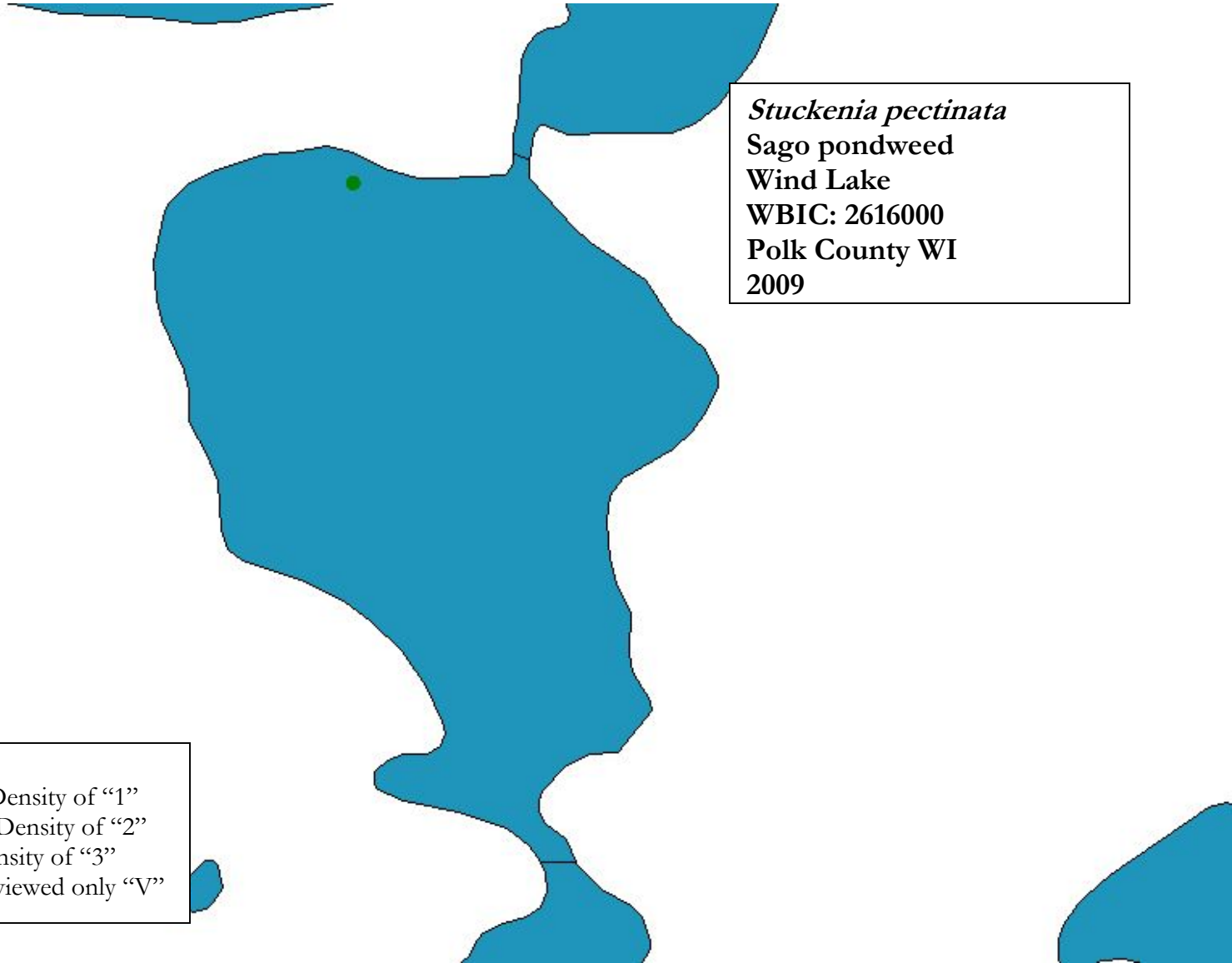
Green = Density of "1"
Yellow = Density of "2"
Red = Density of "3"
Brown = viewed only "V"

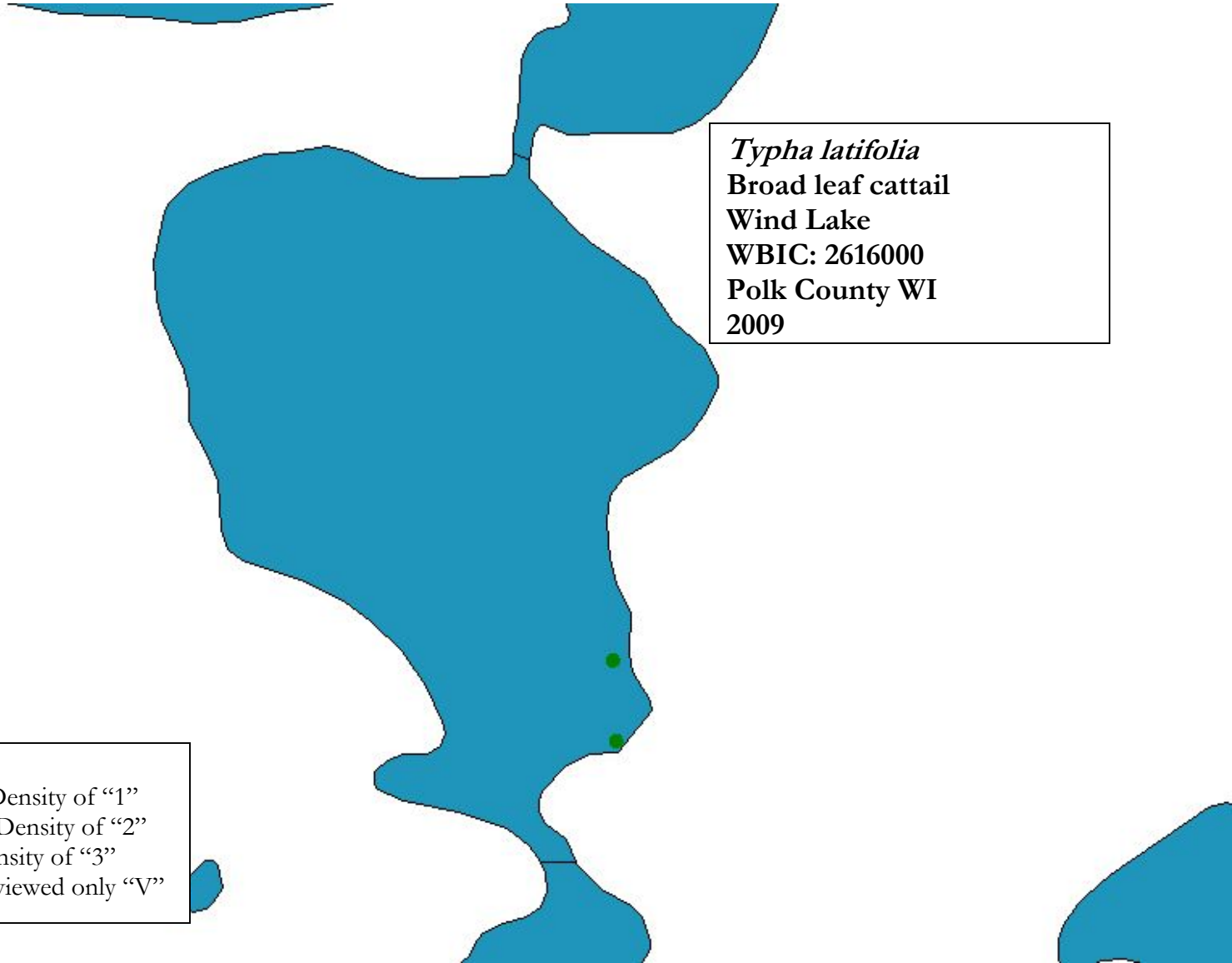


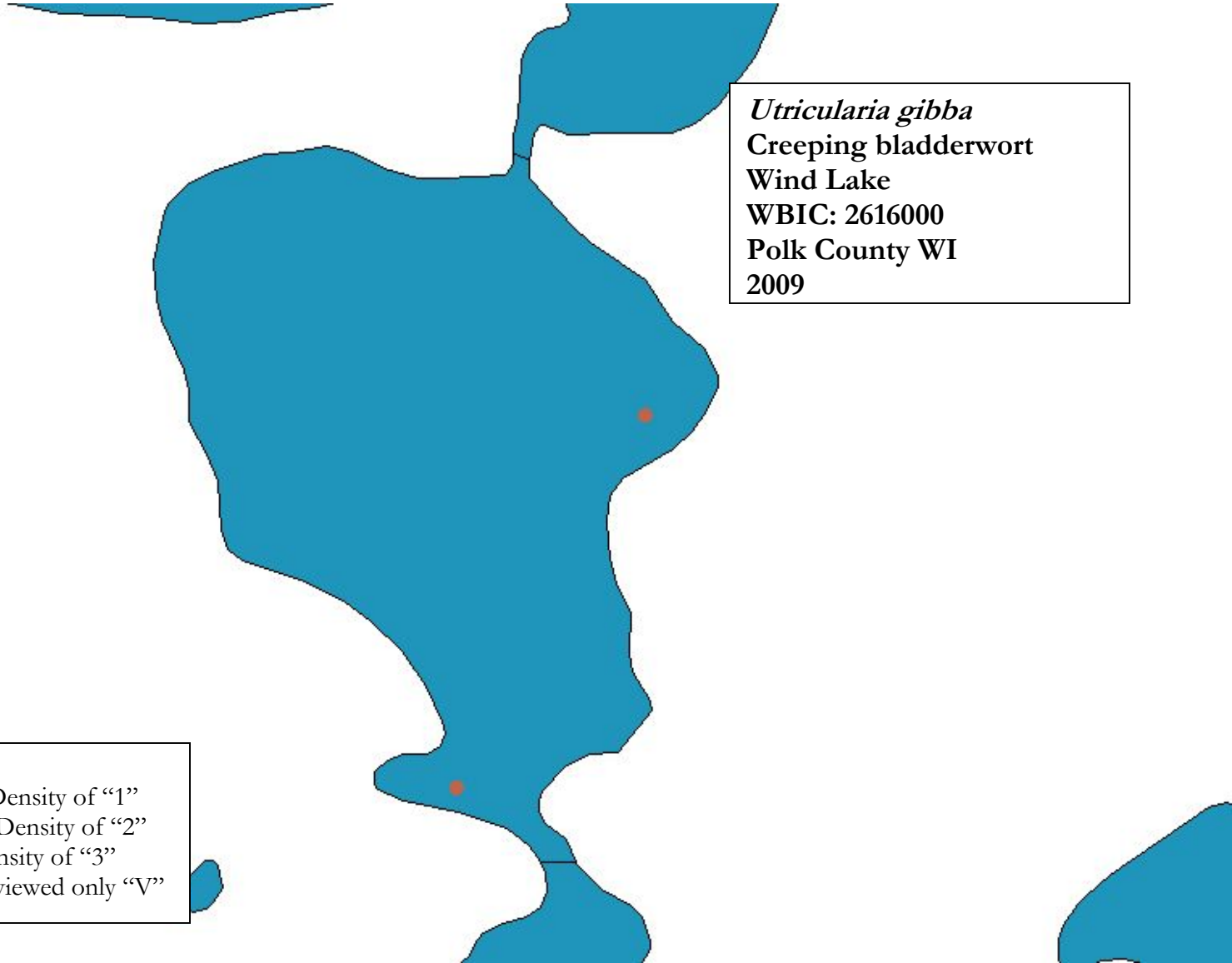


Spirodela polyrhiza
Large duckweed
Wind Lake
WBIC: 2616000
Polk County WI
2009

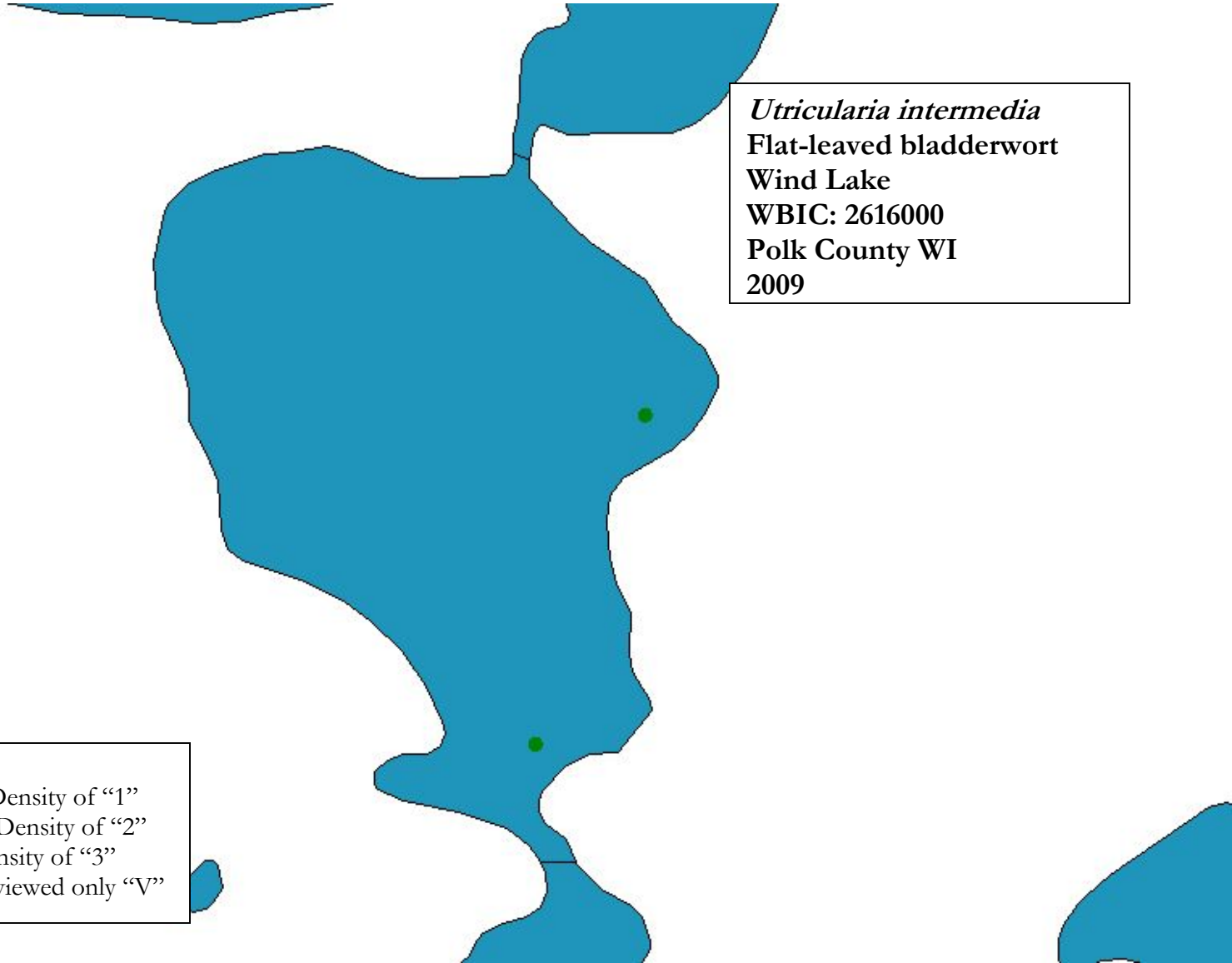
Green = Density of "1"
Yellow = Density of "2"
Red = Density of "3"
Brown = viewed only "V"











Utricularia intermedia
Flat-leaved bladderwort
Wind Lake
WBIC: 2616000
Polk County WI
2009

Green = Density of "1"
Yellow = Density of "2"
Red = Density of "3"
Brown = viewed only "V"

